LEGEND

- ⬛ PROPOSED PAVEMENT
- ⬜ CONCRETE MEDIAN
- 🟦 CONCRETE SIDEWALK
- 🟪 SHARED USE PATH
- ▬ EXISTING RIGHT-OF-WAY
- ▬ PROPOSED RIGHT-OF-WAY
- ▬ PROPERTY LINE
- ▬ STREAM
- ☐ POND
- 🟪 WETLAND
- ▬ PROPOSED WALL
- 🔴🟡🟢 EXISTING TRAFFIC SIGNAL

0 50 100 200
SCALE 1" = 50'

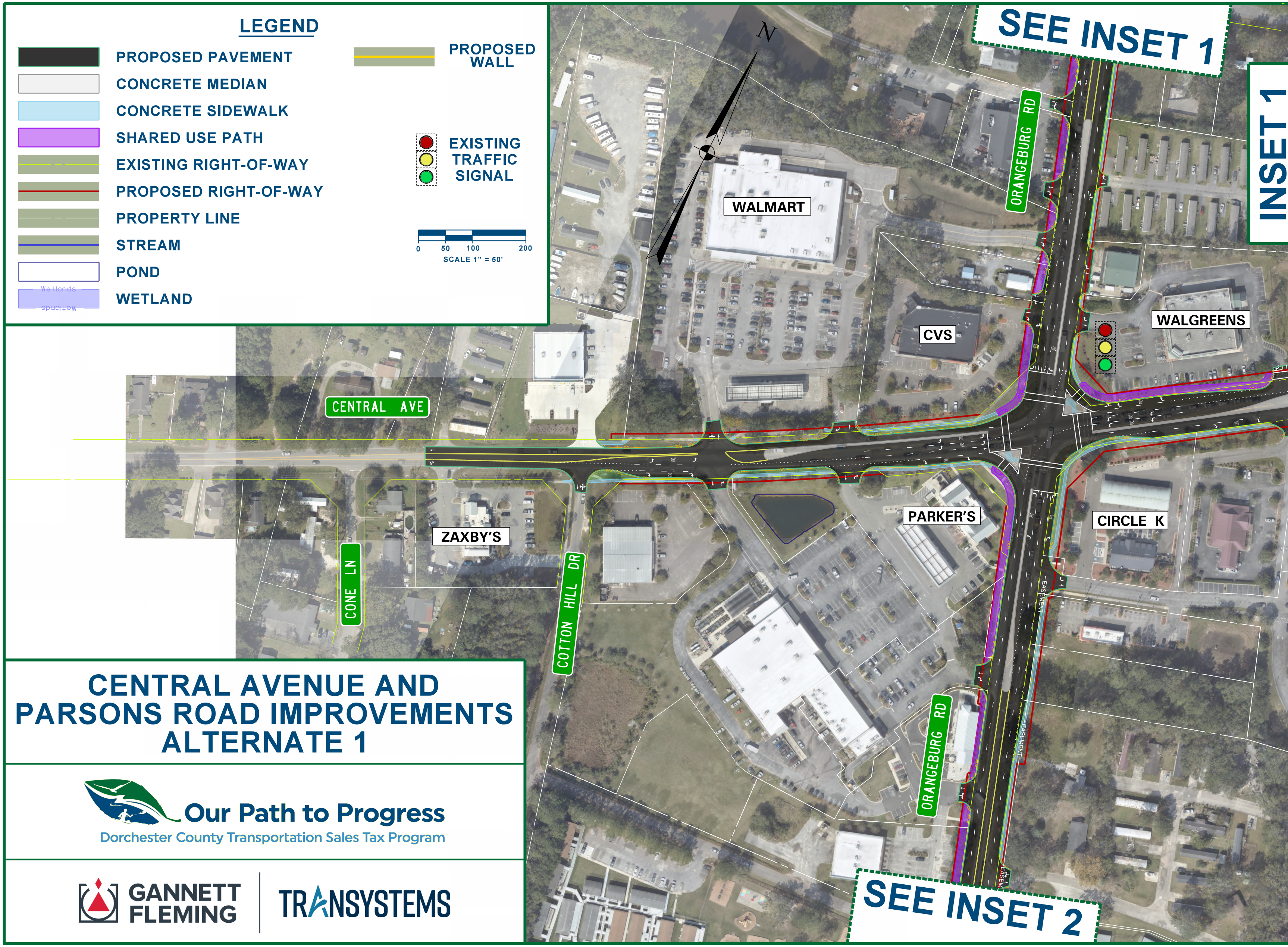
N
SEE INSET 1
INSET 1
WALMART
ORANGEBURG RD
WALGREENS
CVS
CENTRAL AVE
PARKER'S
CIRCLE K
ZAXBY'S
CONE LN
COTTON HILL DR
ORANGEBURG RD
EASEMENT
SEE INSET 2

CENTRAL AVENUE AND PARSONS ROAD IMPROVEMENTS ALTERNATE 1

Our Path to Progress
Dorchester County Transportation Sales Tax Program

GANNETT FLEMING | TRANSYSTEMS

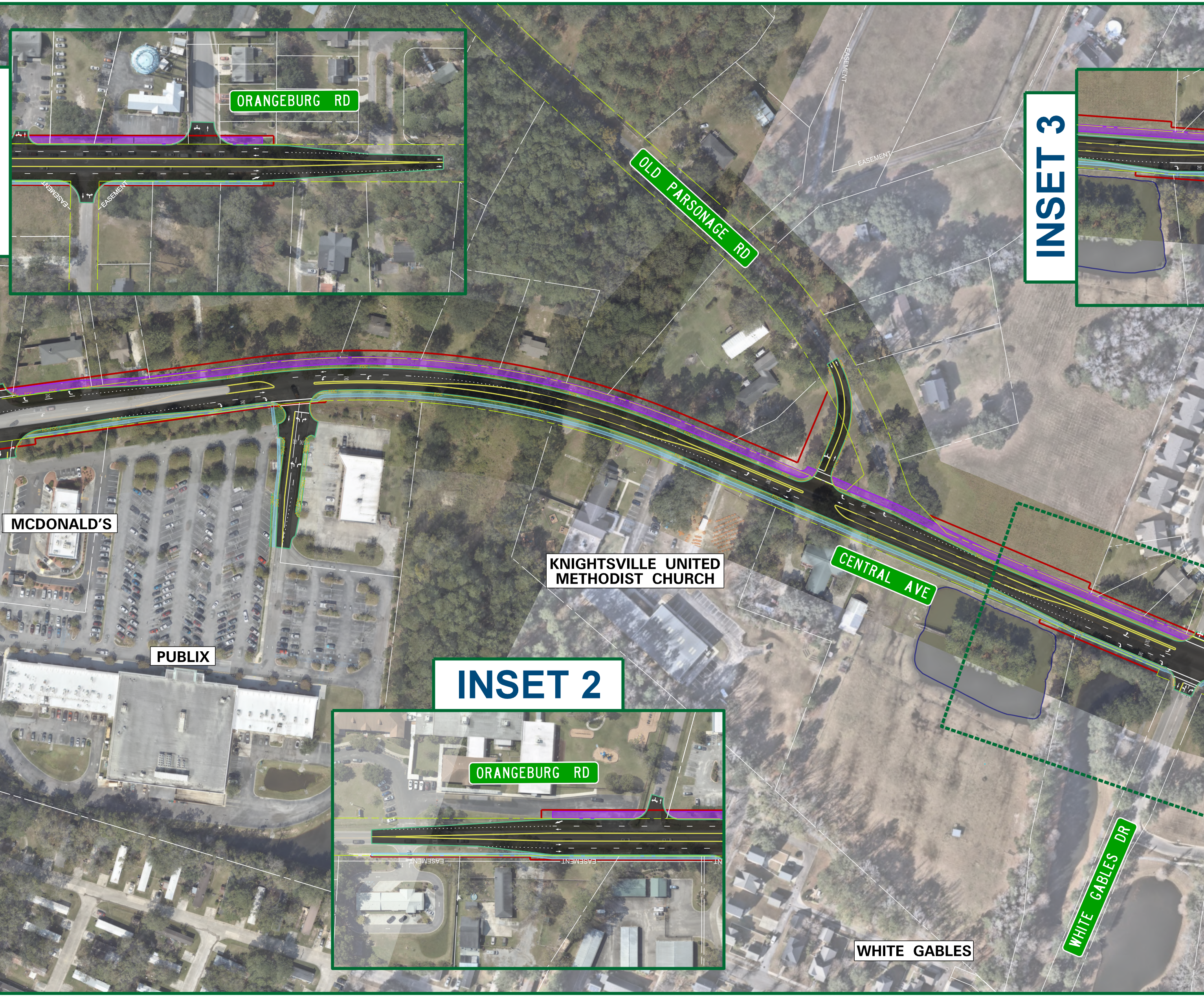
ORANGEBURG RD
EASEMENT
EASEMENT
OLD PARSONAGE RD
EASEMENT
EASEMENT
INSET 3
MCDONALD'S
KNIGHTSVILLE UNITED METHODIST CHURCH
CENTRAL AVE
PUBLIX
INSET 2
ORANGEBURG RD
EASEMENT
EASEMENT
WHITE GABLES DR
WHITE GABLES

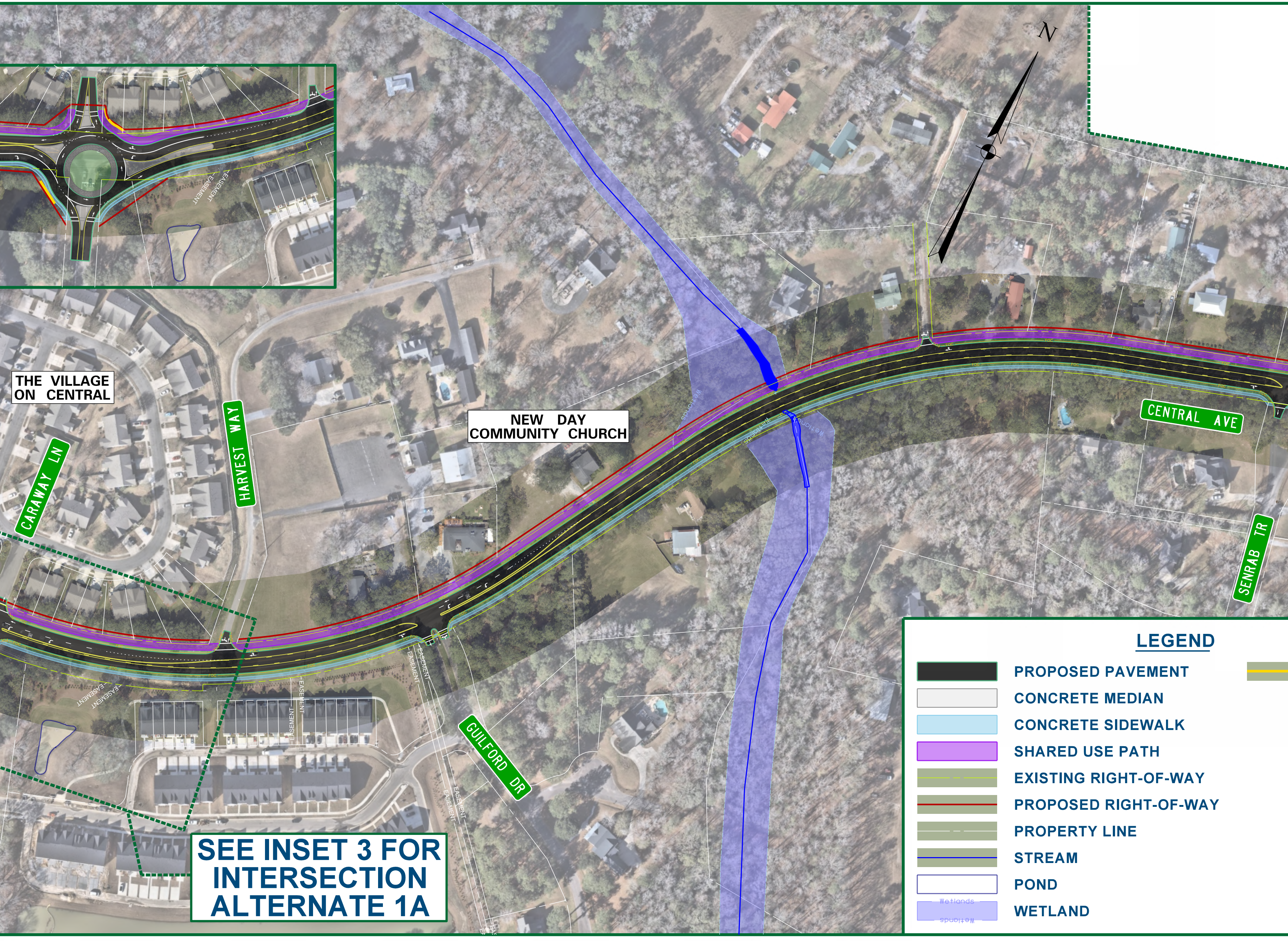
N
THE VILLAGE ON CENTRAL
CARAWAY LN
HARVEST WAY
NEW DAY COMMUNITY CHURCH
CENTRAL AVE
SENRAB TR
GUILFORD DR
EASEMENT
Wetlands

SEE INSET 3 FOR INTERSECTION ALTERNATE 1A

LEGEND

- PROPOSED PAVEMENT
- CONCRETE MEDIAN
- CONCRETE SIDEWALK
- SHARED USE PATH
- EXISTING RIGHT-OF-WAY
- PROPOSED RIGHT-OF-WAY
- PROPERTY LINE
- STREAM
- POND
- WETLAND


MATCHLINE A

PROPOSED WALL

EXISTING TRAFFIC SIGNAL

0 50 100 200
SCALE 1" = 50'

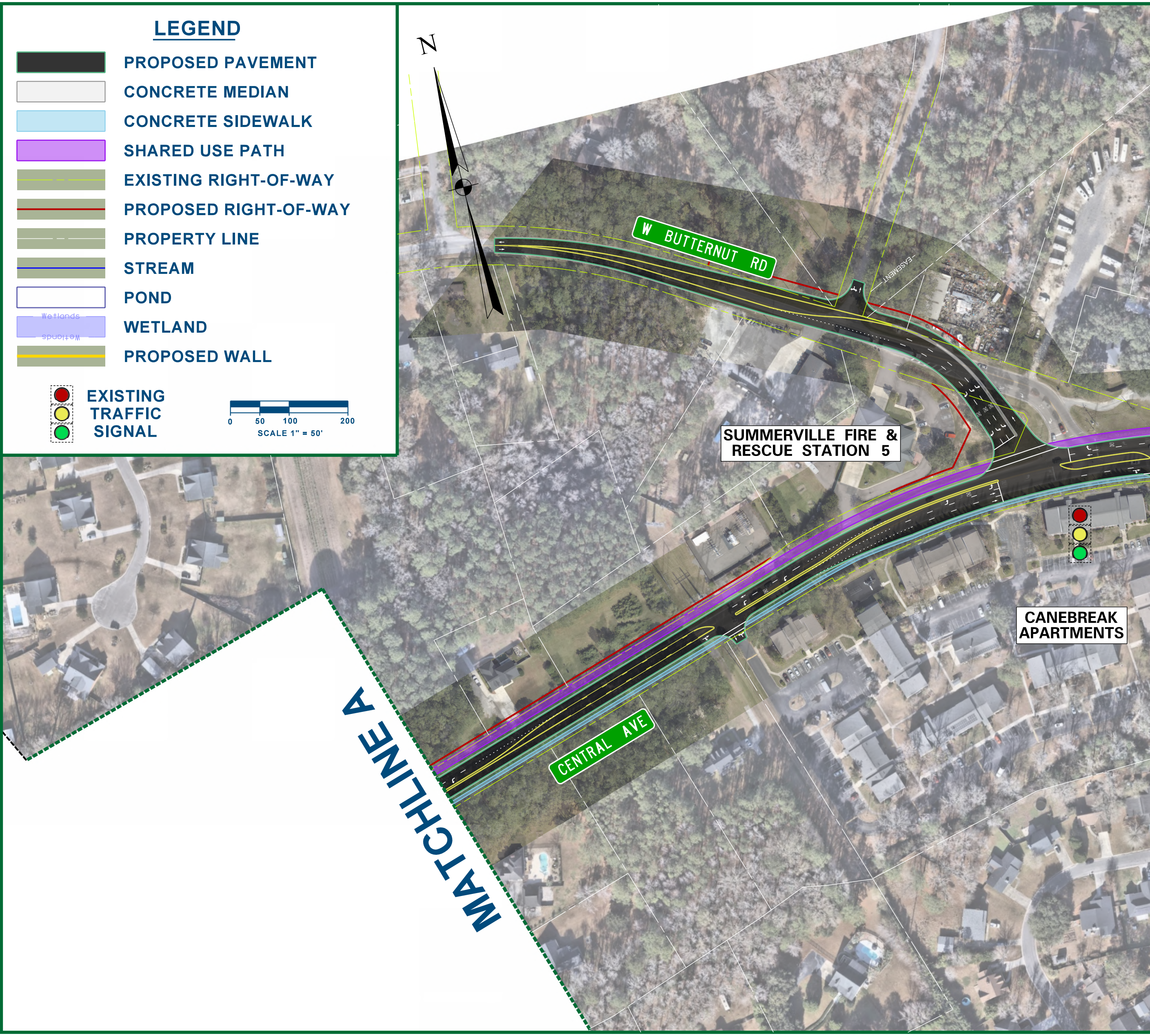
N
W BUTTERNUT RD
EASEMENT
SUMMERVILLE FIRE & RESCUE STATION 5
CANEBREAK APARTMENTS
CENTRAL AVE
MATCHLINE A

LEGEND

- ⬛ PROPOSED PAVEMENT
- ⬜ CONCRETE MEDIAN
- 🟦 CONCRETE SIDEWALK
- 🟪 SHARED USE PATH
- EXISTING RIGHT-OF-WAY
- PROPOSED RIGHT-OF-WAY
- PROPERTY LINE
- STREAM
- POND
- WETLAND
- PROPOSED WALL

EXISTING TRAFFIC SIGNAL

0 50 100 200
SCALE 1" = 50'

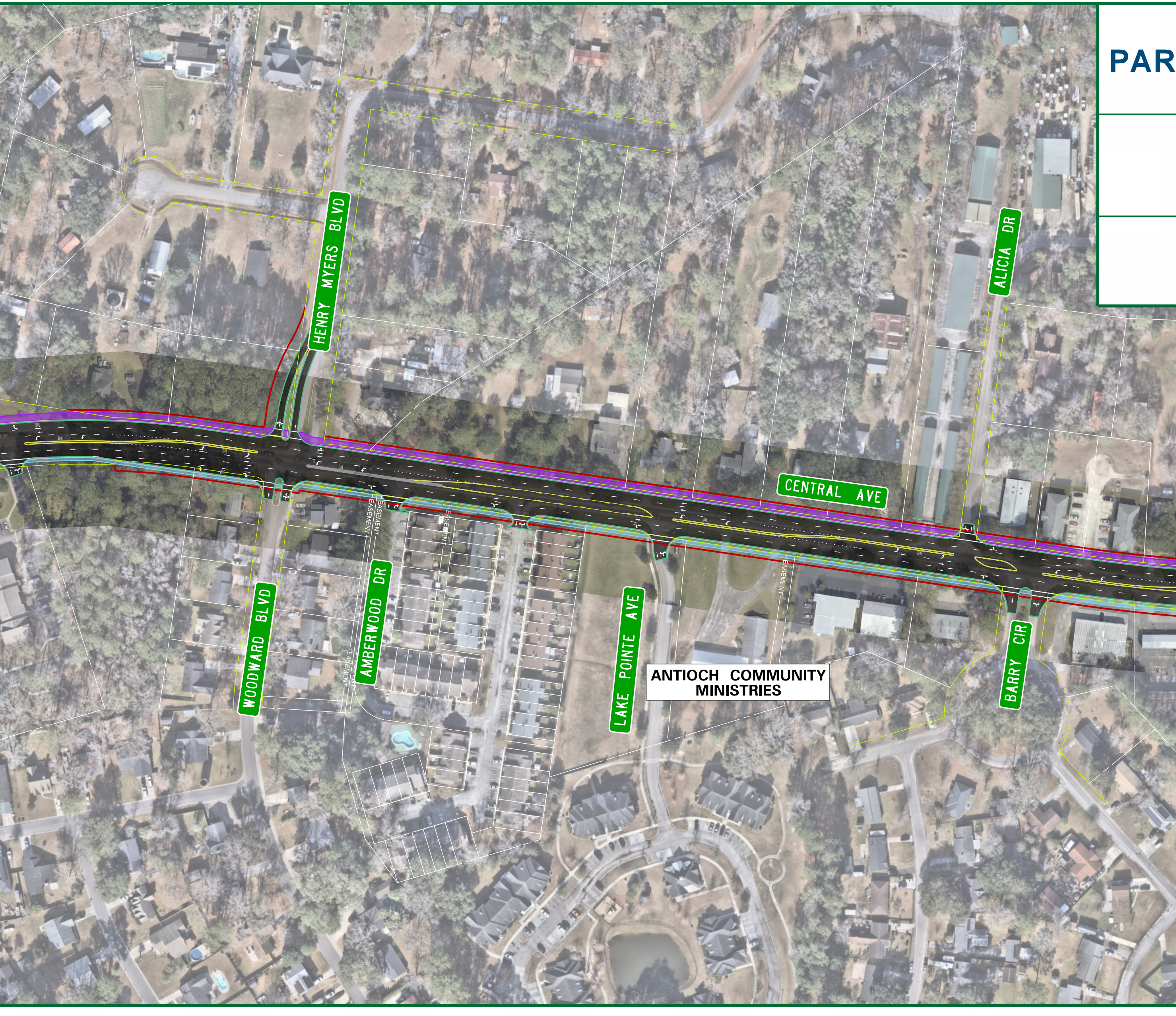
PAR
HENRY MYERS BLVD
ALICIA DR
CENTRAL AVE
EASEMENT
EASEMENT
EASEMENT
EASEMENT
WOODWARD BLVD
AMBERWOOD DR
LAKE POINTE AVE
ANTIOCH COMMUNITY MINISTRIES
BARRY CIR

CENTRAL AVENUE AND
SONS ROAD IMPROVEMENTS
ALTERNATE 1

Our Path to Progress

Dorchester County Transportation Sales Tax Program

GANNETT FLEMING | TRANSYSTEMS

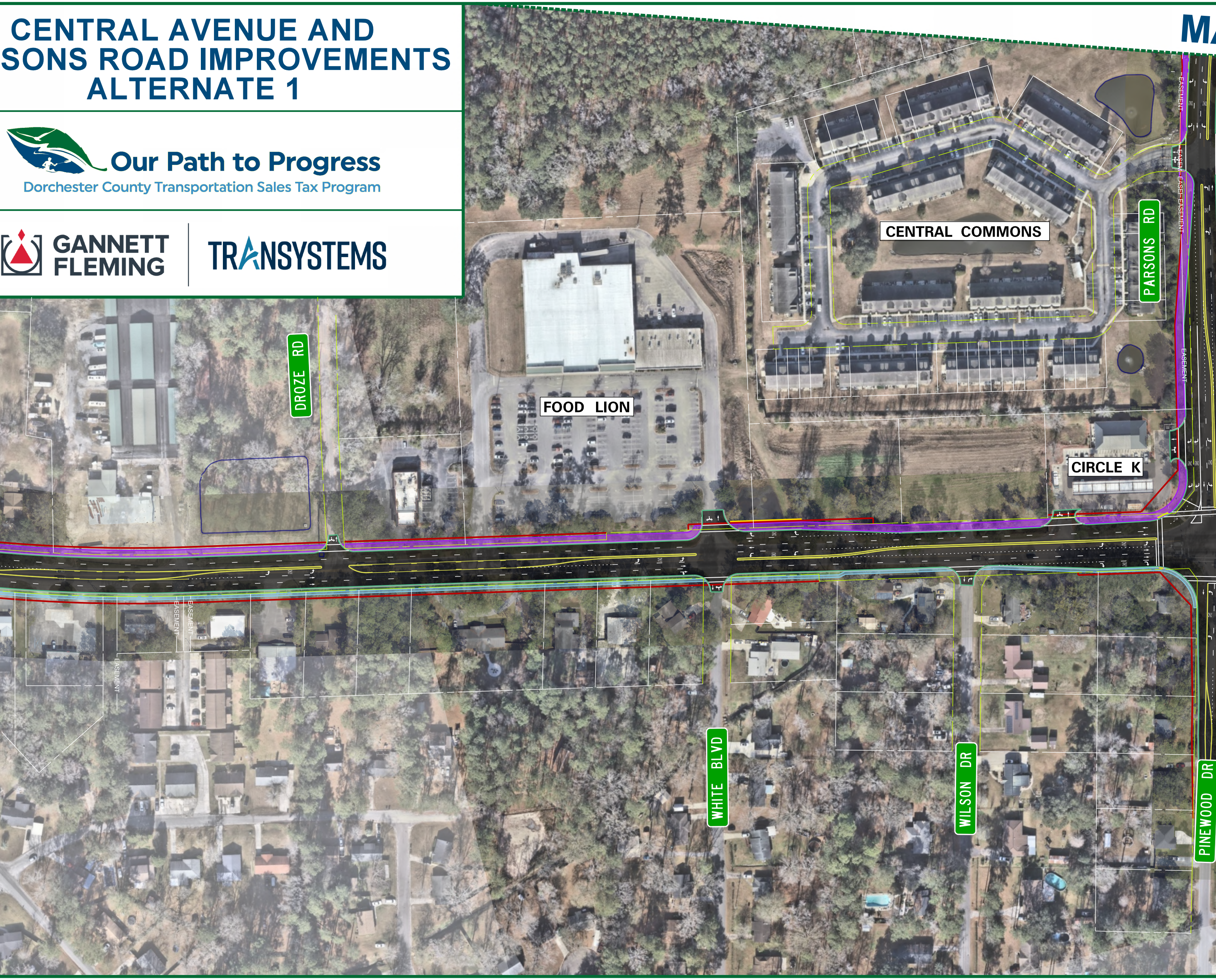
MA
CENTRAL COMMONS
FOOD LION
CIRCLE K
PARSONS RD
DROZE RD
WHITE BLVD
WILSON DR
PINEWOOD DR
EASEMENT

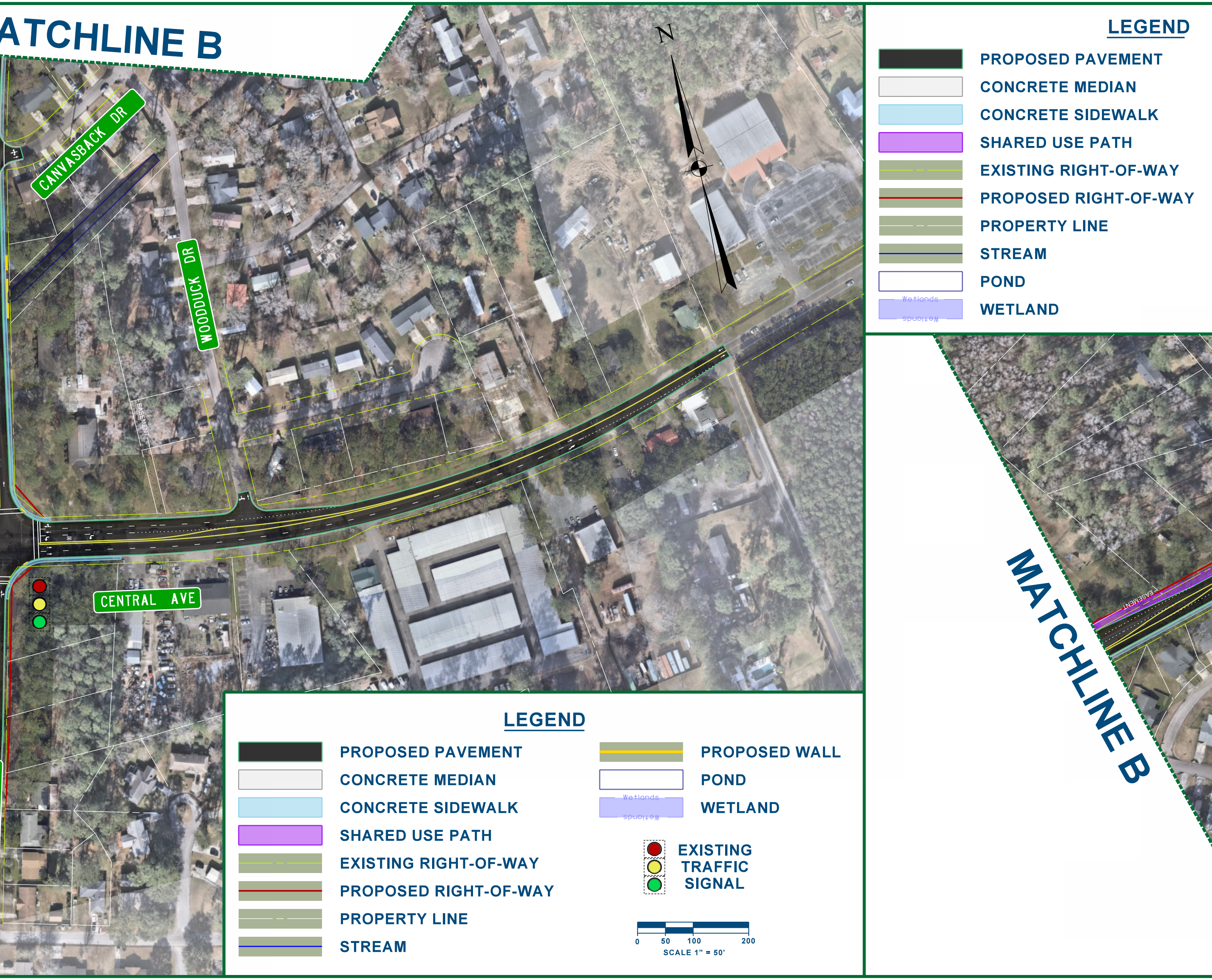
ATCHLINE B
N
CANVASBACK DR
WOODDUCK DR
EASEMENT
CENTRAL AVE
MATCHLINE B
EASEMENT
0
50
100
200
SCALE 1" = 50'

LEGEND

■	PROPOSED PAVEMENT
□	CONCRETE MEDIAN
▭	CONCRETE SIDEWALK
▬	SHARED USE PATH
▨	EXISTING RIGHT-OF-WAY
▨	PROPOSED RIGHT-OF-WAY
▨	PROPERTY LINE
▨	STREAM
□	POND
Wetlands	WETLAND

LEGEND

■	PROPOSED PAVEMENT	▨	PROPOSED WALL
□	CONCRETE MEDIAN	□	POND
▭	CONCRETE SIDEWALK	Wetlands	WETLAND
▬	SHARED USE PATH	● ● ●	EXISTING TRAFFIC SIGNAL
▨	EXISTING RIGHT-OF-WAY		
▨	PROPOSED RIGHT-OF-WAY		
▨	PROPERTY LINE		
▨	STREAM		

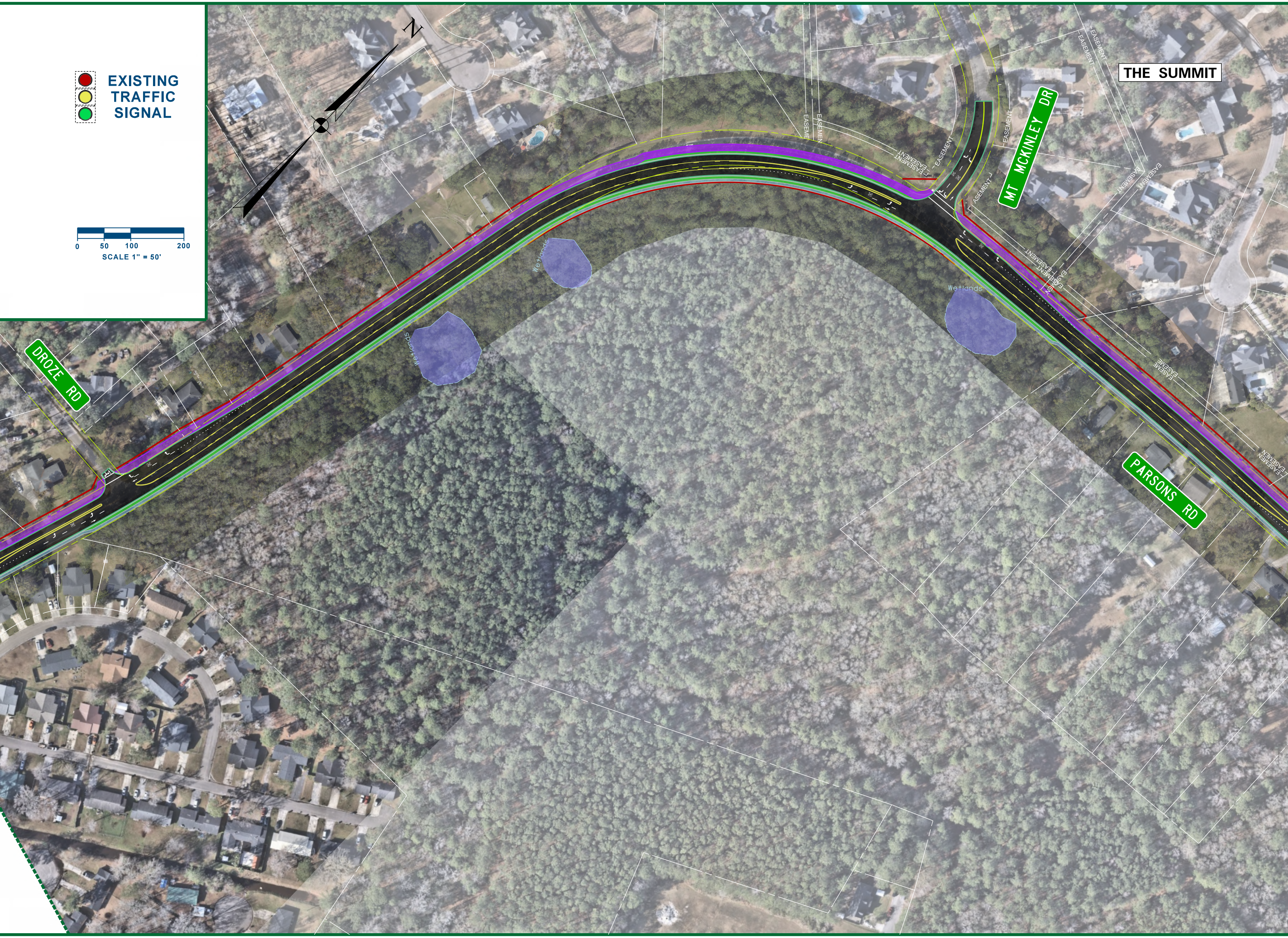
EXISTING TRAFFIC SIGNAL
N
0
50
100
200
SCALE 1" = 50'
THE SUMMIT
MT MCKINLEY DR
DROZE RD
PARSONS RD
Wetlands
Wetlands
Wetlands
EASEMENT

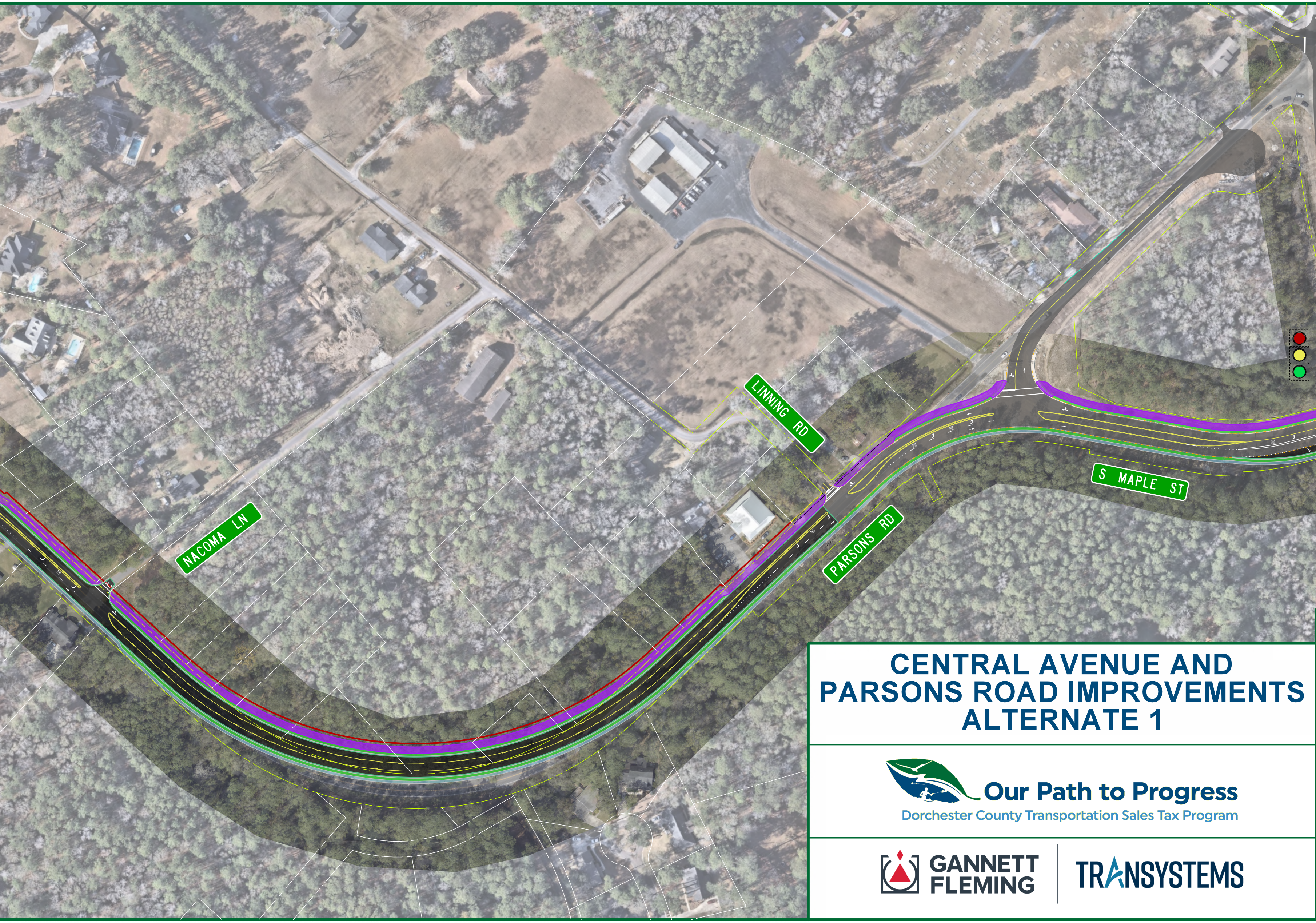
LINNING RD
NACOMA LN
S MAPLE ST
PARSONS RD

CENTRAL AVENUE AND PARSONS ROAD IMPROVEMENTS
ALTERNATE 1

Our Path to Progress

Dorchester County Transportation Sales Tax Program

GANNETT FLEMING

TRANSYSTEMS

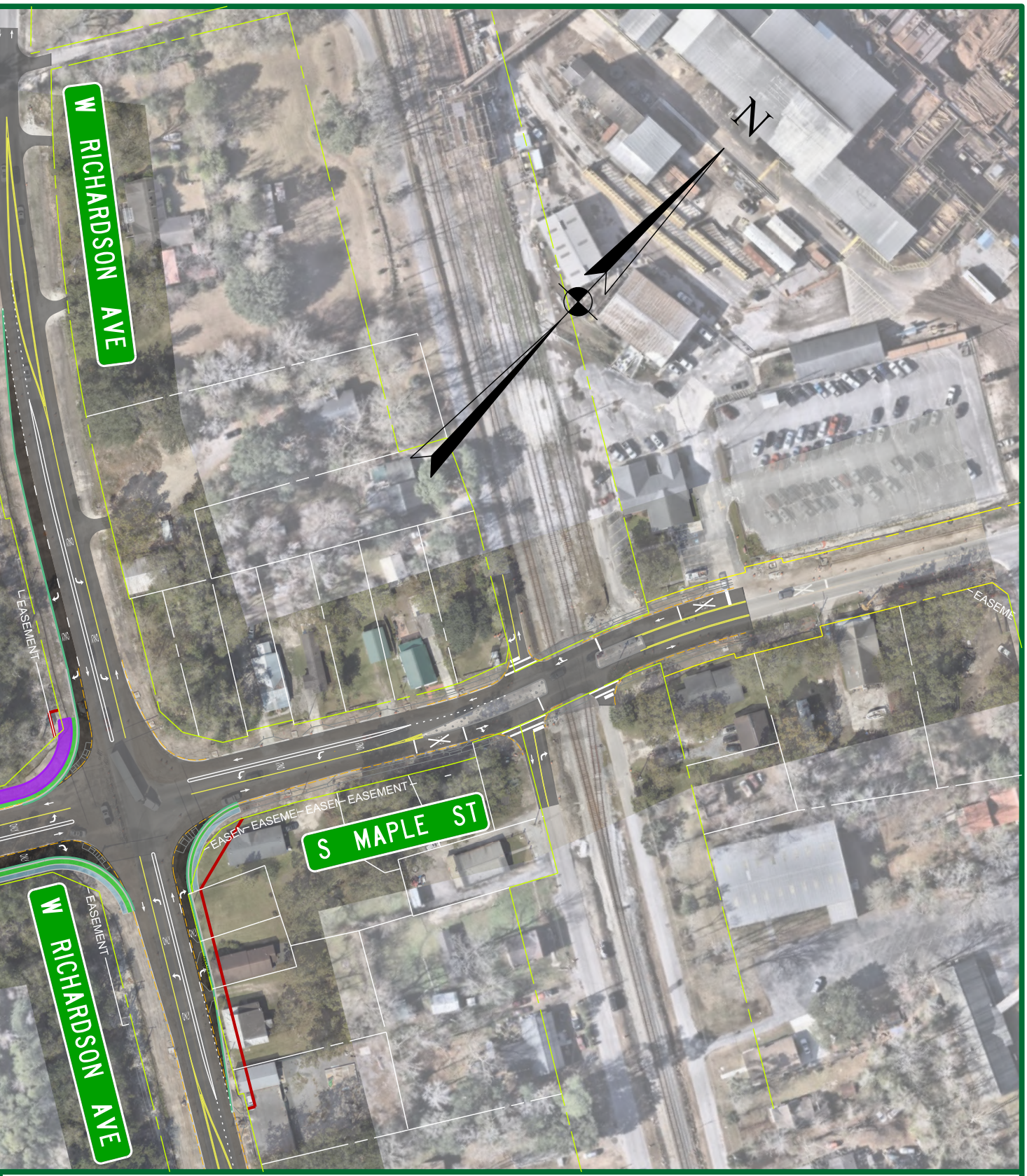
N
W RICHARDSON AVE
S MAPLE ST
W RICHARDSON AVE
EASEMENT
EASEMENT
EASEMENT
EASEMENT
EASEMENT
EASEMENT

LEGEND

⬛ PROPOSED PAVEMENT

⬜ CONCRETE MEDIAN

🟦 CONCRETE SIDEWALK

🟪 SHARED USE PATH

▨ EXISTING RIGHT-OF-WAY

▨ PROPOSED RIGHT-OF-WAY

▨ PROPERTY LINE

▨ STREAM

⬜ POND

▨ WETLAND

🔴🟡🟢 EXISTING TRAFFIC SIGNAL

0 50 100 200

SCALE 1" = 50'