Website Development & Web Accessibility

Advertisement of Accessible Plans & Specifications

Per Title II of the Americans with Disabilities Act (ADA), the Web and Mobile Application Accessibility Rule requires that content on an external-facing Dorchester County website be accessible by April 26, 2027.

As this relates to advertising accessible construction plans, given the diverse information conveyed even in the most basic plan set, it is not currently technologically feasible to make items like a plan sheet accessible. To assist those needing accommodation for elements of an advertisement package, such as plan sheets, contact Transportation@dorchestercountysc.gov.

Inquiries sent to this address will first be directed to the project support personnel responsible for project advertisements, who will then refer inquiries to the project manager when necessary. All specifications-related questions or additional questions and request can also be directed to Transportation@dorchestercountysc.gov.

Reasonable efforts have been made to make all existing project materials accessible, where feasible. As of April 26, 2026, Dorchester County has made efforts to remediate existing documents across the Transportation Sales Tax Website to meet WCAG 2.1 Level AA standards.

Our Path to Progress
Dorchester County Transportation Sales Tax Program

Dorchester Road Widening

Our Path to Progress
Dorchester County Transportation Sales Tax Program

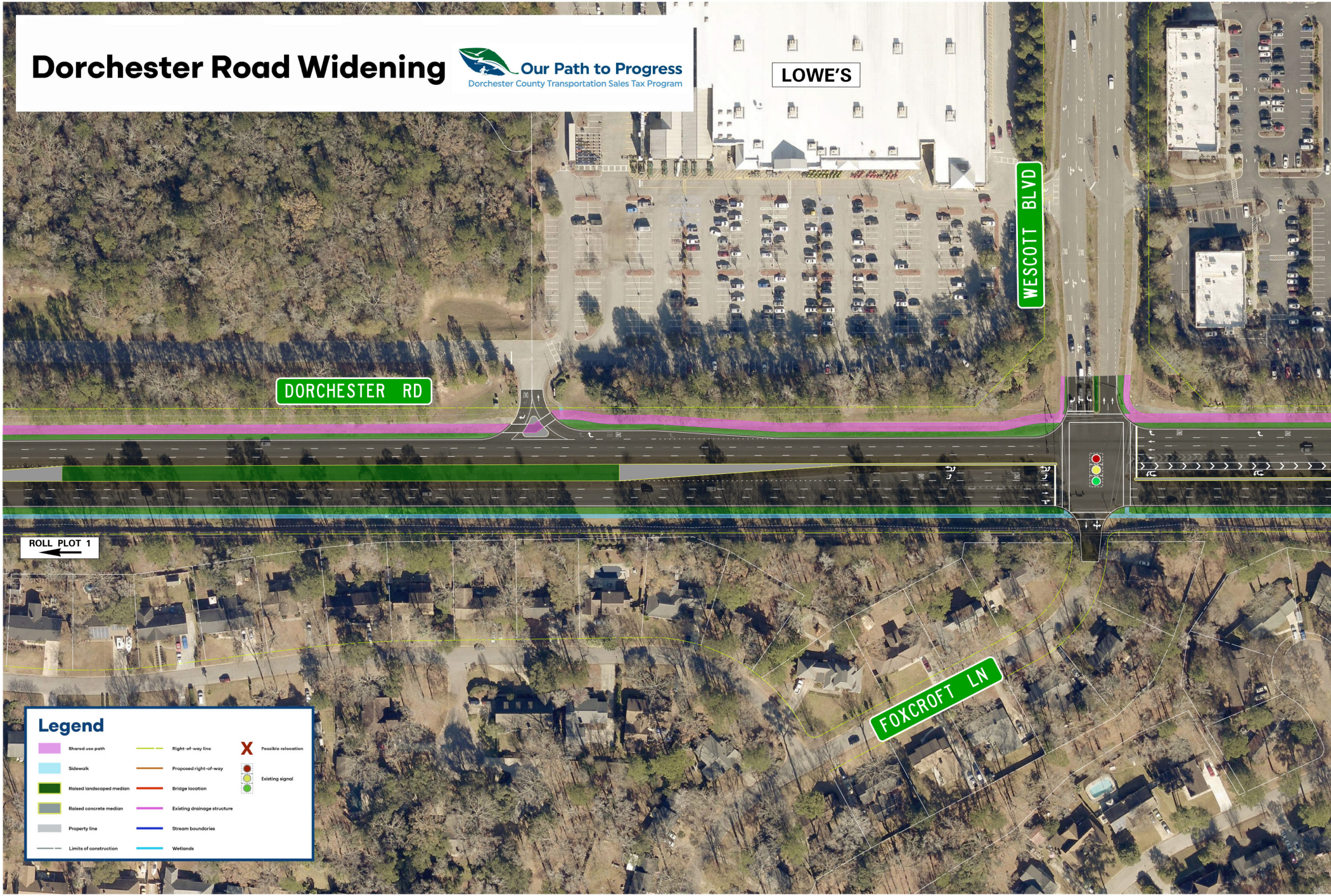
LOWE'S
WESCOTT BLVD
DORCHESTER RD
ROLL PLOT 1
FOXCROFT LN
Legend
Shared use path
Sidewalk
Raised landscaped median
Raised concrete median
Property line
Limits of construction
Right-of-way line
Proposed right-of-way
Bridge location
Existing drainage structure
Stream boundaries
Wetlands
X
Possible relocation
Existing signal

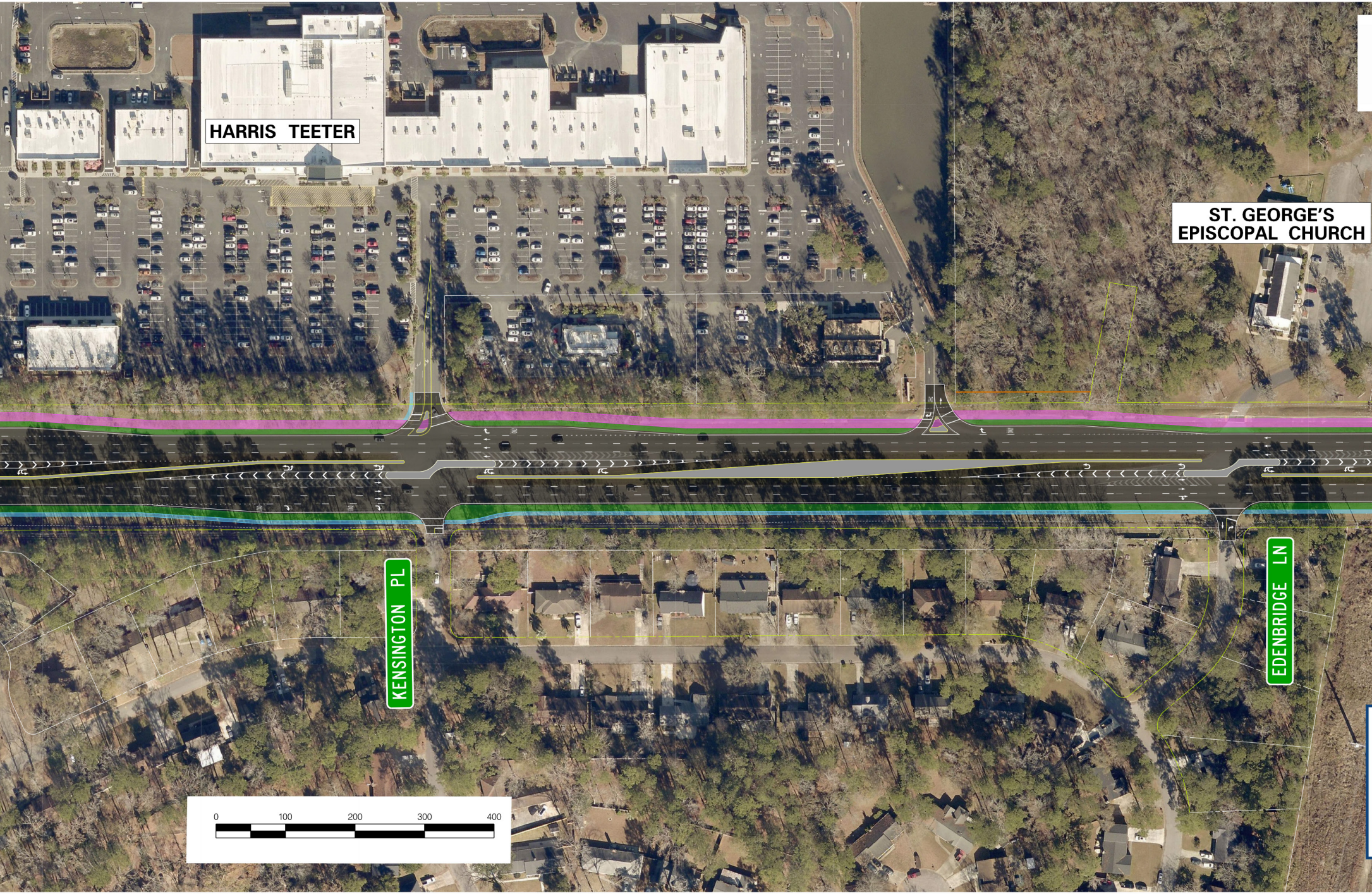
HARRIS TEETER
ST. GEORGE'S EPISCOPAL CHURCH
KENSINGTON PL
EDENBRIDGE LN
0
100
200
300
400

Dorchester Road Widening

Our Path to Progress
Dorchester County Transportation Sales Tax Program

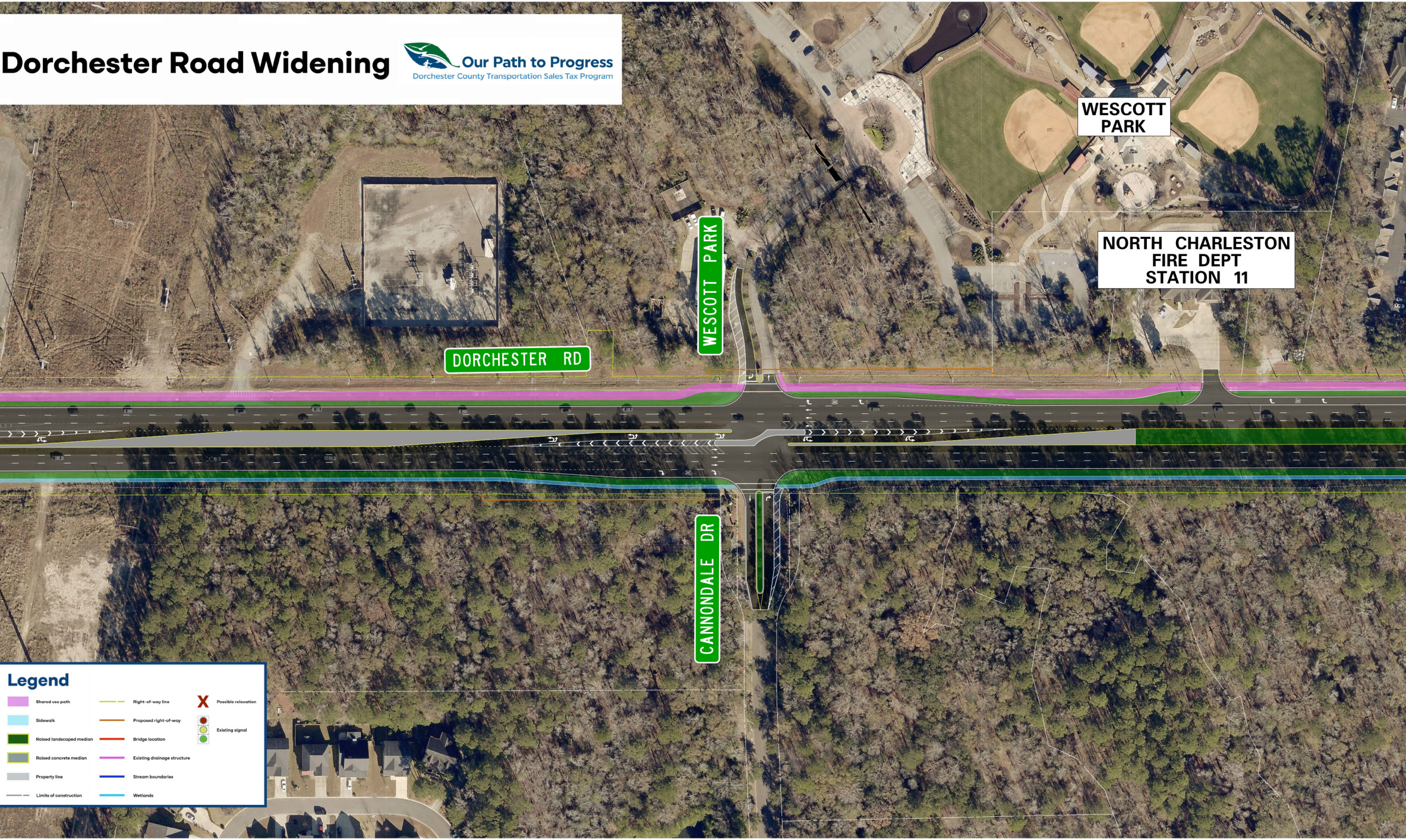
WESCOTT PARK
NORTH CHARLESTON FIRE DEPT STATION 11
WESCOTT PARK
DORCHESTER RD
CANNONDALE DR

Legend

- 🟪 Shared use path
- 🟦 Sidewalk
- 🟩 Raised landscaped median
- ⬛ Raised concrete median
- ⬜ Property line
- — — Limits of construction
- — — Right-of-way line
- — Proposed right-of-way
- — Bridge location
- — Existing drainage structure
- — Stream boundaries
- — Wetlands
- X Possible relocation
- ● Existing signal

Dorchester Road Widening

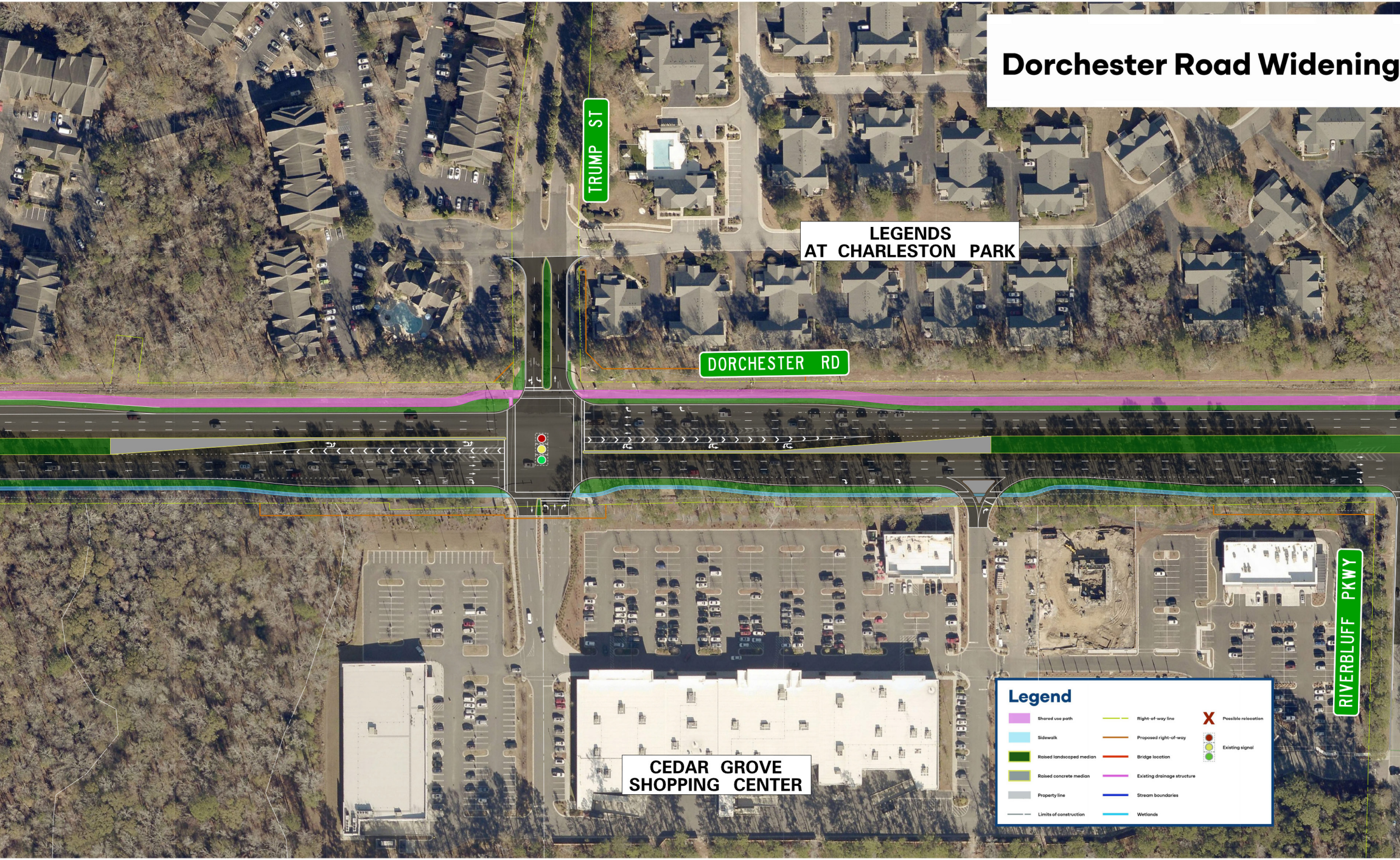
TRUMP ST
LEGENDS AT CHARLESTON PARK
DORCHESTER RD
CEDAR GROVE SHOPPING CENTER
RIVERBLUFF PKWY
Legend
Shared use path
Sidewalk
Raised landscaped median
Raised concrete median
Property line
Limits of construction
Right-of-way line
Proposed right-of-way
Bridge location
Existing drainage structure
Stream boundaries
Wetlands
X Possible relocation
Existing signal

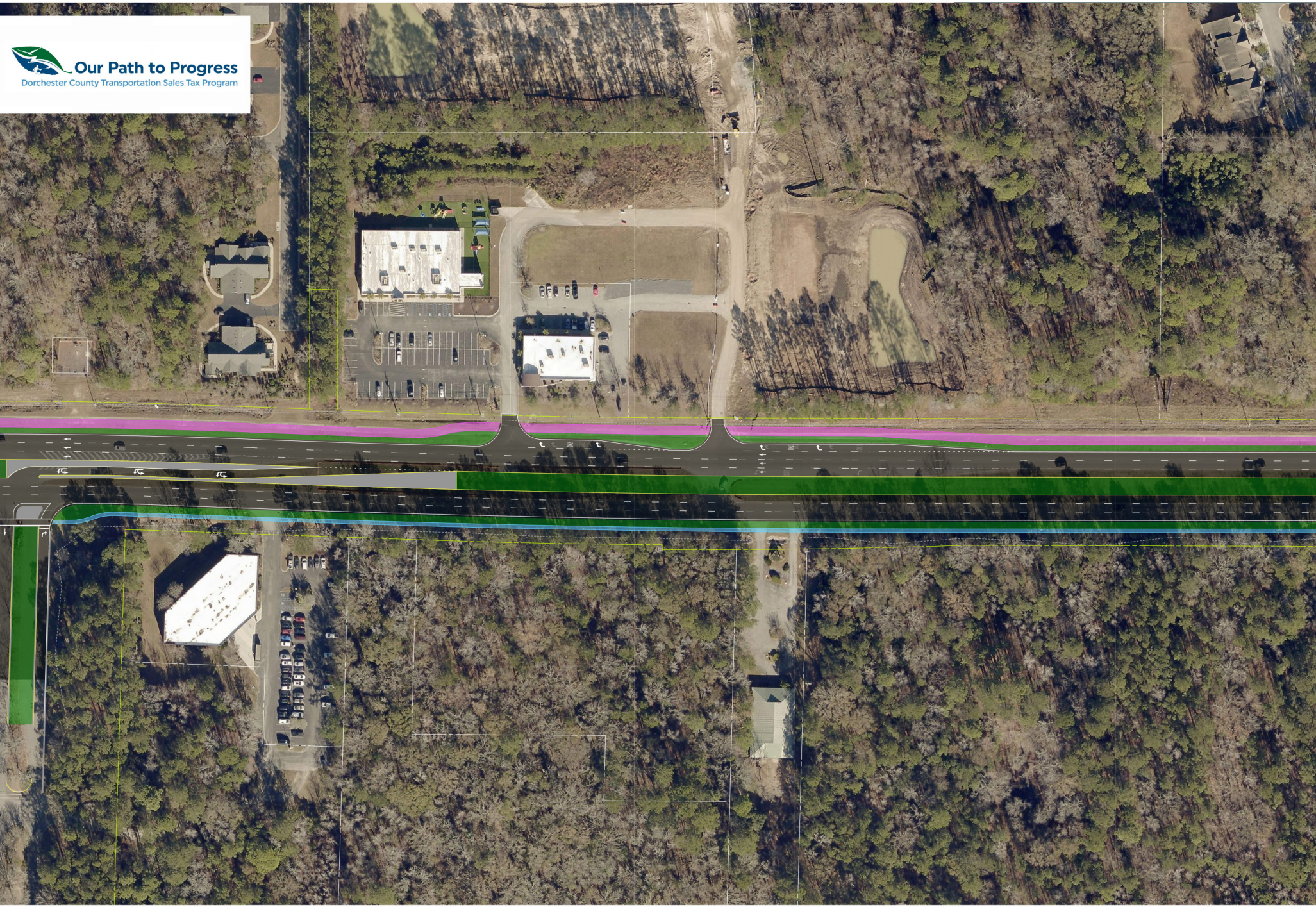

Our Path to Progress

Dorchester County Transportation Sales Tax Program

Dorchester Road Widening

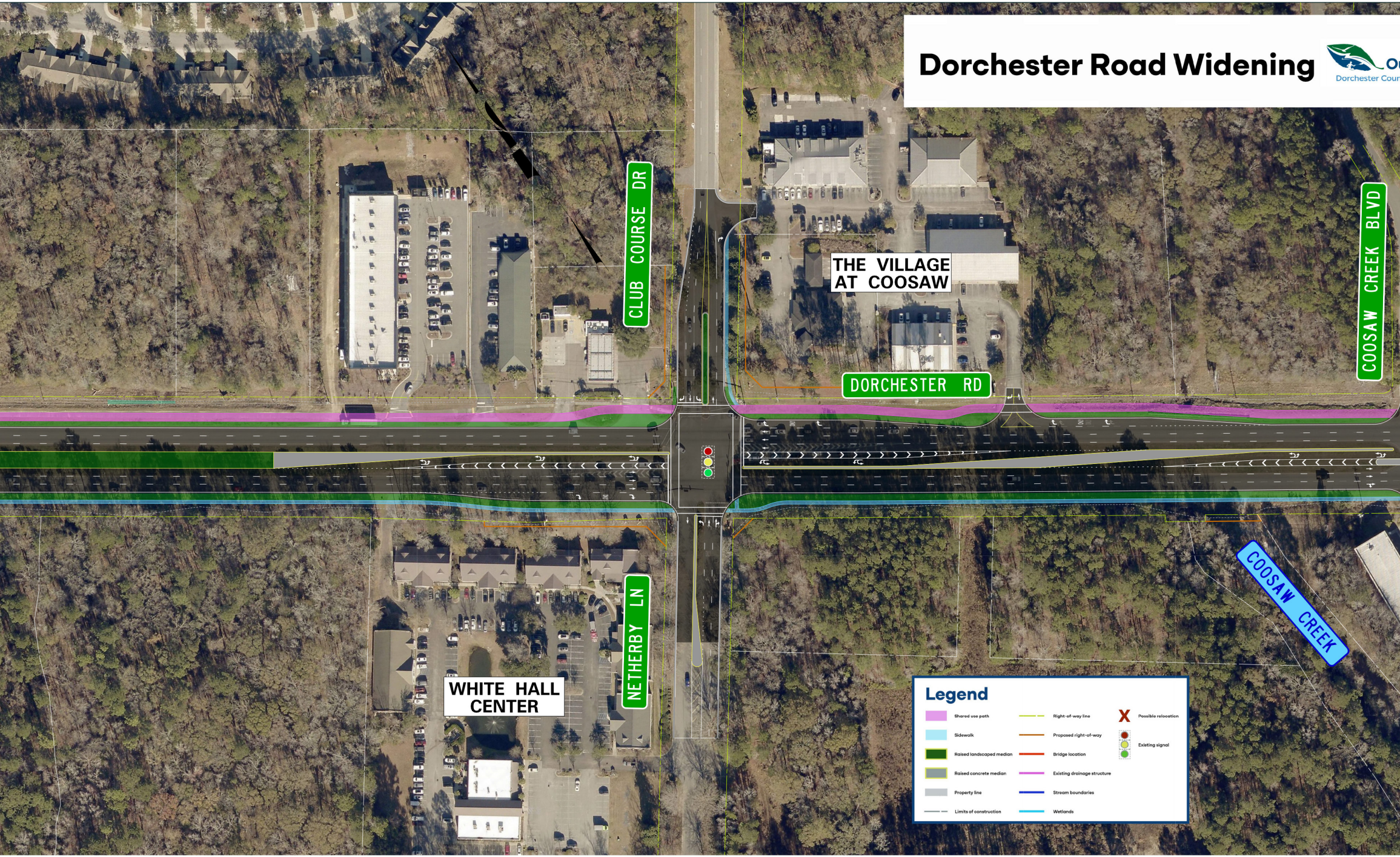
CLUB COURSE DR
THE VILLAGE AT COOSAW
DORCHESTER RD
COOSAW CREEK BLVD
NETHERBY LN
WHITE HALL CENTER
COOSAW CREEK
Legend
Shared use path
Sidewalk
Raised landscaped median
Raised concrete median
Property line
Limits of construction
Right-of-way line
Proposed right-of-way
Bridge location
Existing drainage structure
Stream boundaries
Wetlands
X Possible relocation
Existing signal

ur Path to Progress
nty Transportation Sales Tax Program

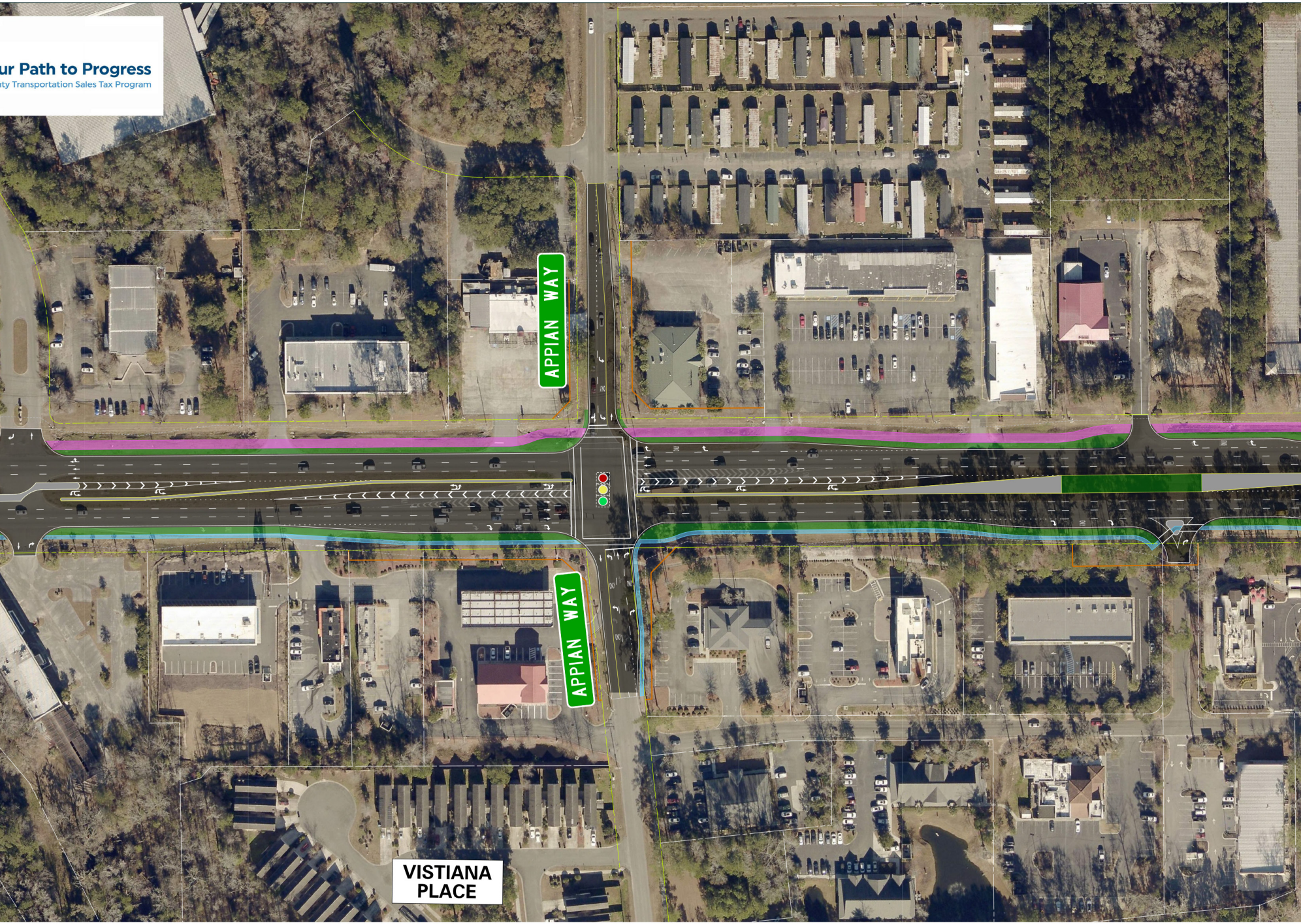
APPIAN WAY
APPIAN WAY
VISTIANA PLACE

Dorchester Road Widening

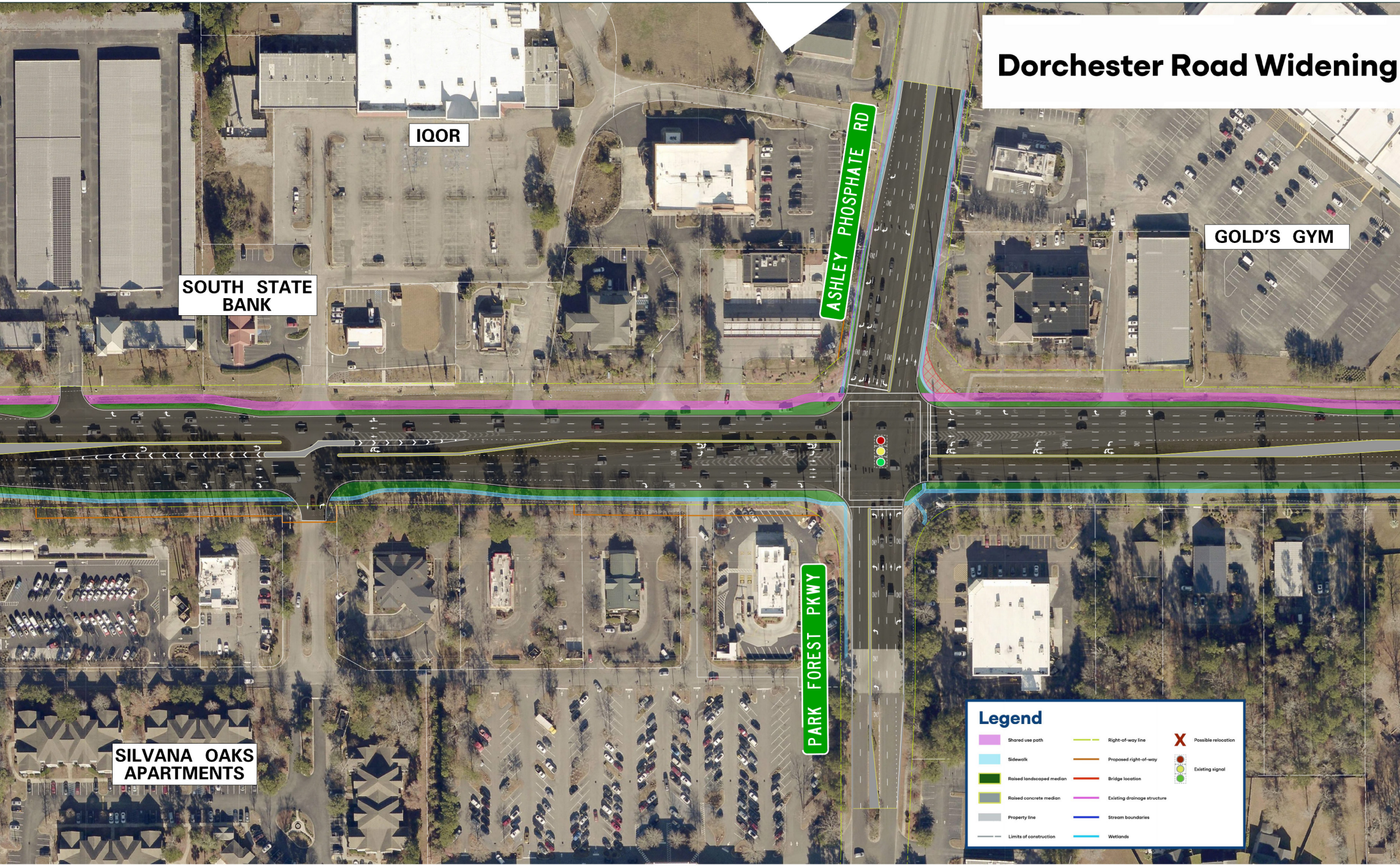
IQOR
SOUTH STATE BANK
ASHLEY PHOSPHATE RD
GOLD'S GYM
PARK FOREST PKWY
SILVANA OAKS APARTMENTS
Legend
Shared use path
Sidewalk
Raised landscaped median
Raised concrete median
Property line
Limits of construction
Right-of-way line
Proposed right-of-way
Bridge location
Existing drainage structure
Stream boundaries
Wetlands
X Possible relocation
Existing signal

Our Path to Progress

Dorchester County Transportation Sales Tax Program

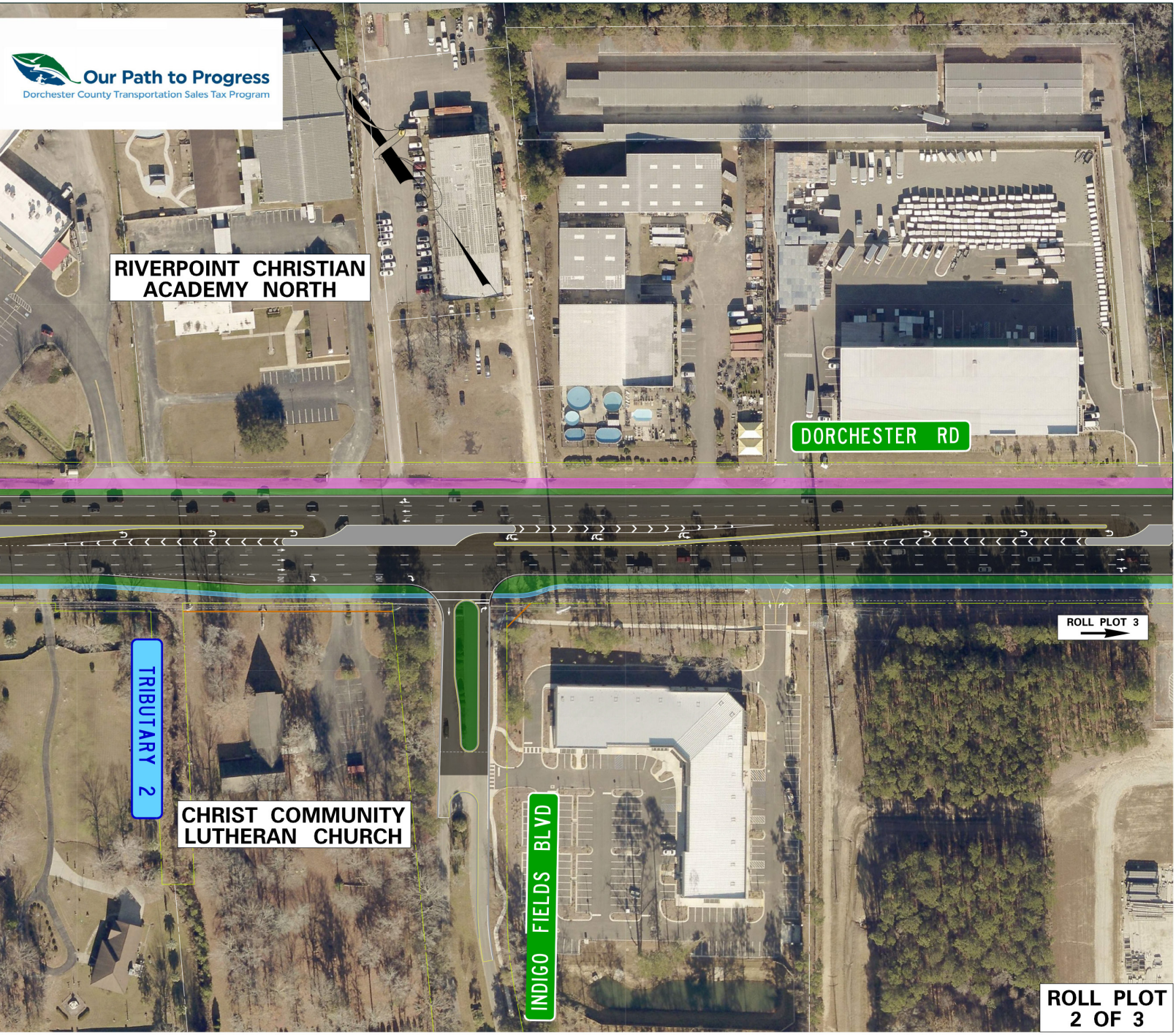
RIVERPOINT CHRISTIAN ACADEMY NORTH
DORCHESTER RD
ROLL PLOT 3
TRIBUTARY 2
CHRIST COMMUNITY LUTHERAN CHURCH
INDIGO FIELDS BLVD

ROLL PLOT 2 OF 3