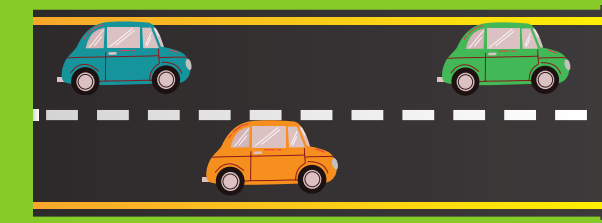
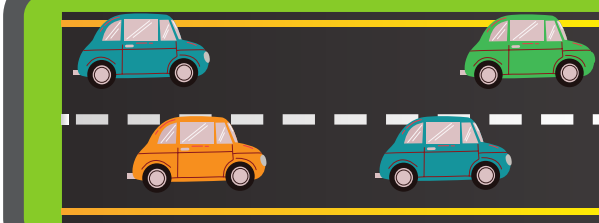
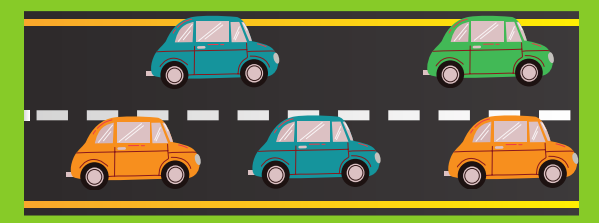
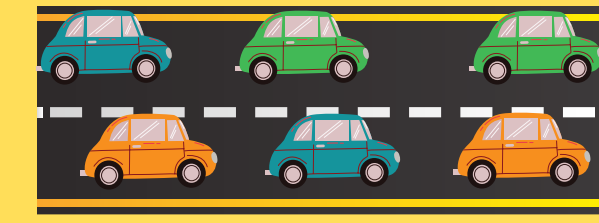
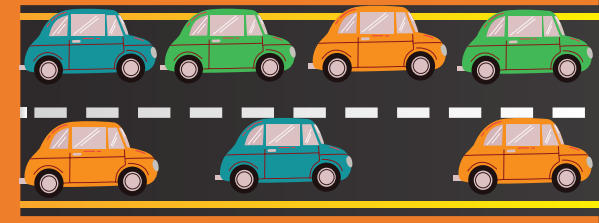
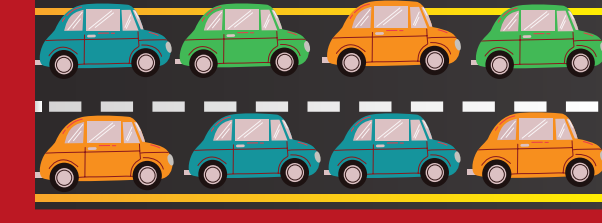


# Central Ave & Parsons Rd Improvements Future Traffic

**Level of Service (LOS)** is a rating system that uses letter grades to describe traffic operations. LOS ranges from A (free flow) to F (stop-and-go). **Delay (seconds per vehicle)** measures how long, on average, a vehicle is delayed at an intersection. More delay means longer wait times and slower travel; less delay means traffic moves more efficiently.

 <b>LOS A</b> Free Flow	 <b>LOS B</b> Reasonably Free Flow	 <b>LOS C</b> Stable Flow	 <b>LOS D</b> Approaching Unstable Flow	 <b>LOS E</b> Unstable Flow at Capacity	 <b>LOS F</b> Stop & Go Flow Exceeds Capacity
---	--	---	---	---	---

