CENTRAL AVENUE AND PARSONS ROAD IMPROVEMENTS ALTERNATE 2

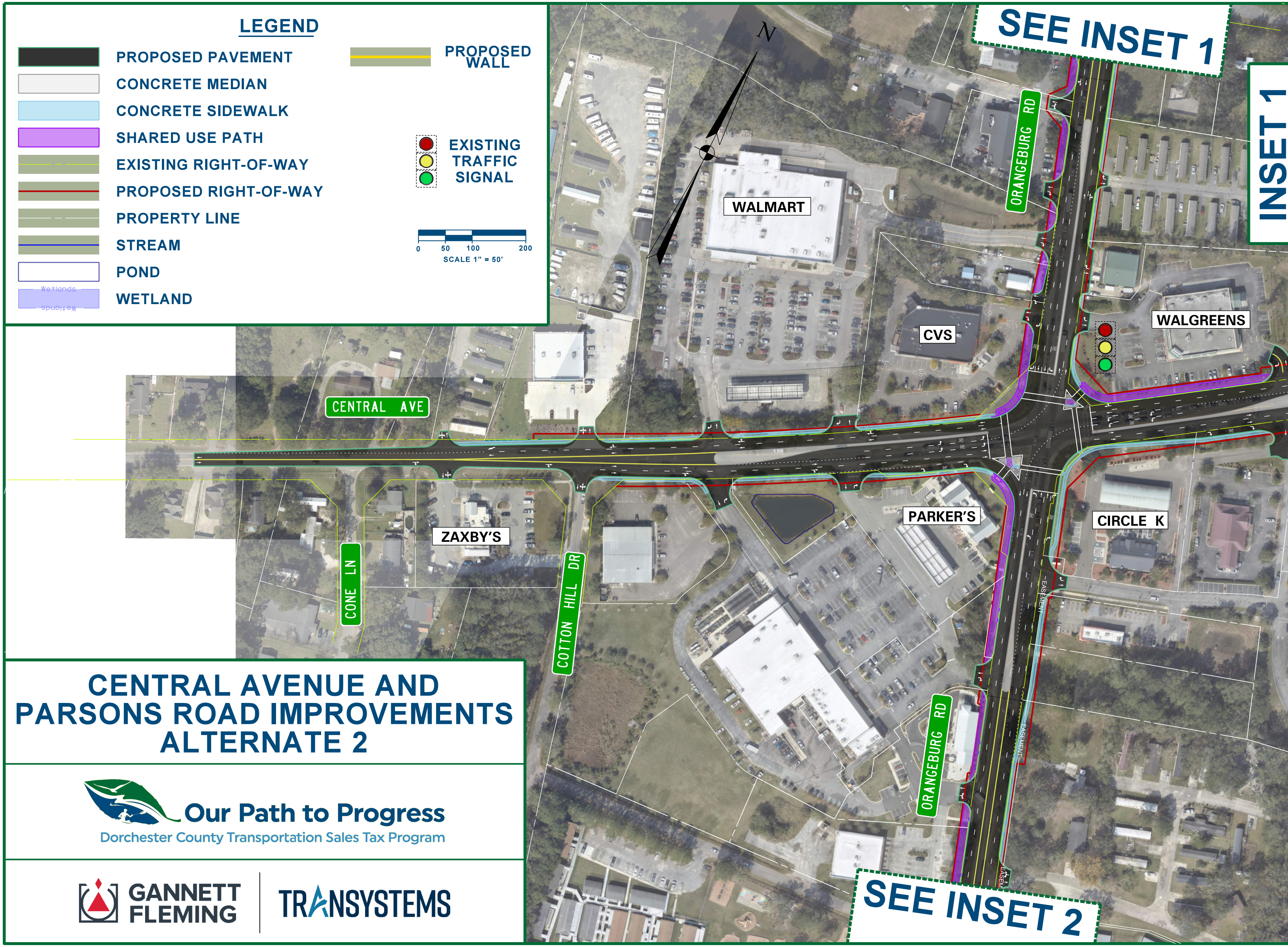
LEGEND
PROPOSED PAVEMENT
CONCRETE MEDIAN
CONCRETE SIDEWALK
SHARED USE PATH
EXISTING RIGHT-OF-WAY
PROPOSED RIGHT-OF-WAY
PROPERTY LINE
STREAM
POND
Wetlands
WETLAND
PROPOSED WALL
EXISTING TRAFFIC SIGNAL
0
50
100
200
SCALE 1" = 50'
N
SEE INSET 1
INSET 1
WALMART
ORANGEBURG RD
CVS
WALGREENS
CENTRAL AVE
PARKER'S
CIRCLE K
ZAXBY'S
CONE LN
COTTON HILL DR
EASEMENT
ORANGEBURG RD
SEE INSET 2

Our Path to Progress

Dorchester County Transportation Sales Tax Program

GANNETT FLEMING | **TRANSYSTEMS**

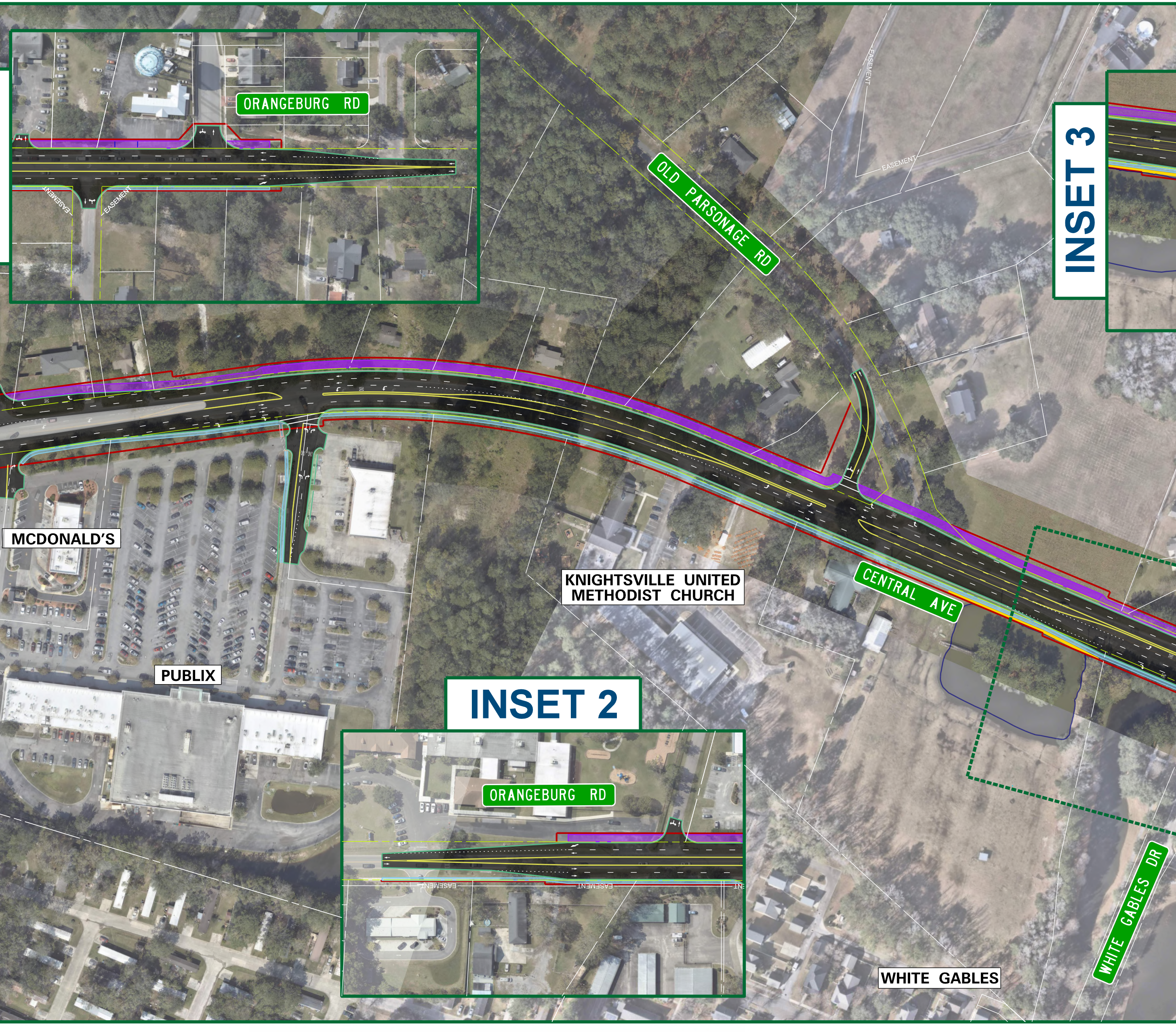
ORANGEBURG RD
EASEMENT
EASEMENT
OLD PARSONAGE RD
EASEMENT
EASEMENT
INSET 3
MCDONALD'S
KNIGHTSVILLE UNITED
METHODIST CHURCH
CENTRAL AVE
PUBLIX
INSET 2
ORANGEBURG RD
EASEMENT
EASEMENT
WHITE GABLES DR
WHITE GABLES

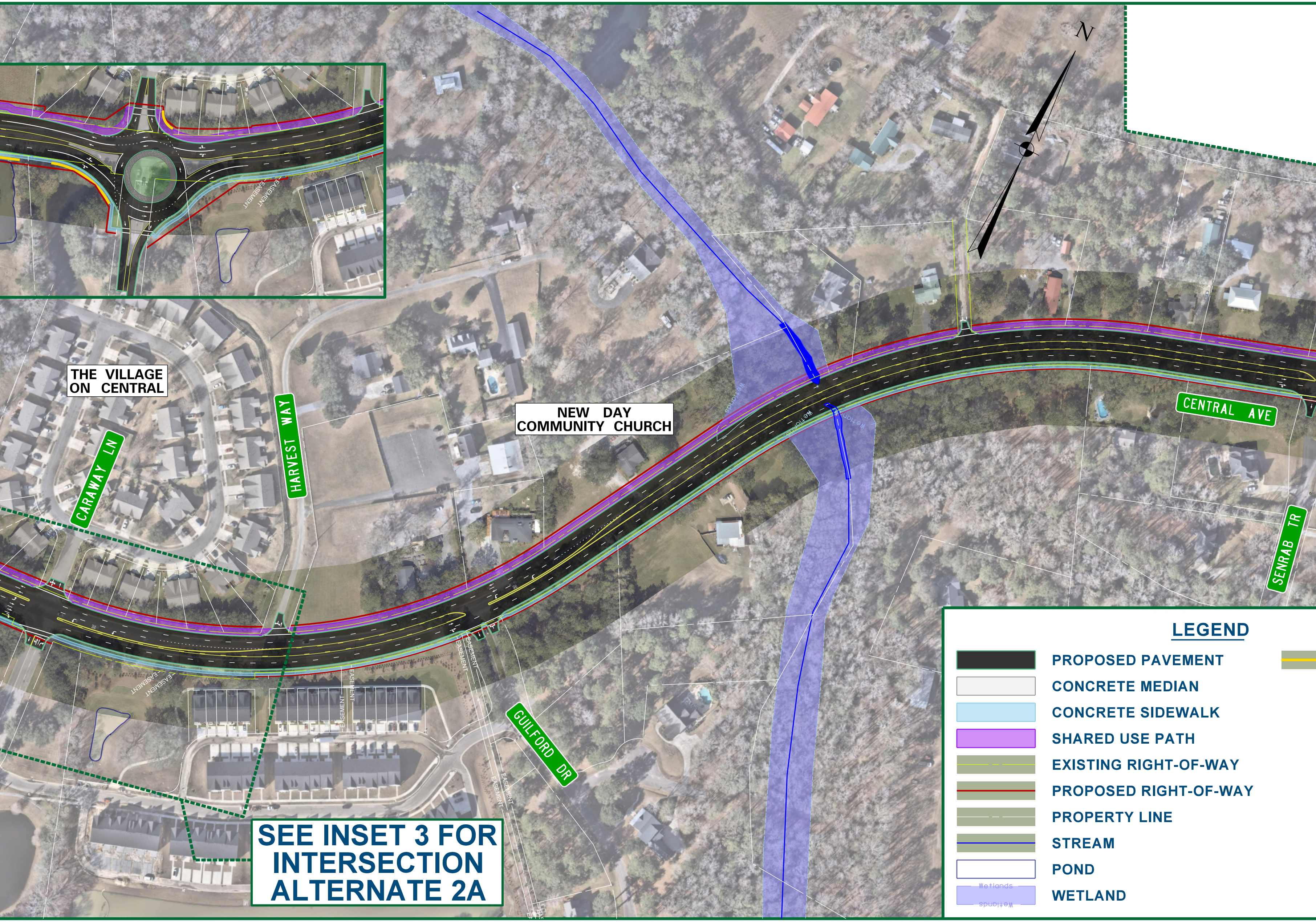
N
THE VILLAGE ON CENTRAL
NEW DAY COMMUNITY CHURCH
CARAWAY LN
HARVEST WAY
CENTRAL AVE
SENRAB TR
GUILFORD DR
EASEMENT
EASEMENT
EASEMENT
EASEMENT
EASEMENT
EASEMENT
EASEMENT
Wetlands
Wetlands
Wetlands
LEGEND
PROPOSED PAVEMENT
CONCRETE MEDIAN
CONCRETE SIDEWALK
SHARED USE PATH
EXISTING RIGHT-OF-WAY
PROPOSED RIGHT-OF-WAY
PROPERTY LINE
STREAM
POND
Wetlands
WETLAND

SEE INSET 3 FOR INTERSECTION ALTERNATE 2A

MATCHLINE A

PROPOSED WALL

🟡🟡🟢 **EXISTING TRAFFIC SIGNAL**

0 50 100 200
SCALE 1" = 50'

LEGEND

- PROPOSED PAVEMENT
- CONCRETE MEDIAN
- CONCRETE SIDEWALK
- SHARED USE PATH
- EXISTING RIGHT-OF-WAY
- PROPOSED RIGHT-OF-WAY
- PROPERTY LINE
- STREAM
- POND
- WETLAND
- PROPOSED WALL

EXISTING TRAFFIC SIGNAL

0 50 100 200
SCALE 1" = 50'

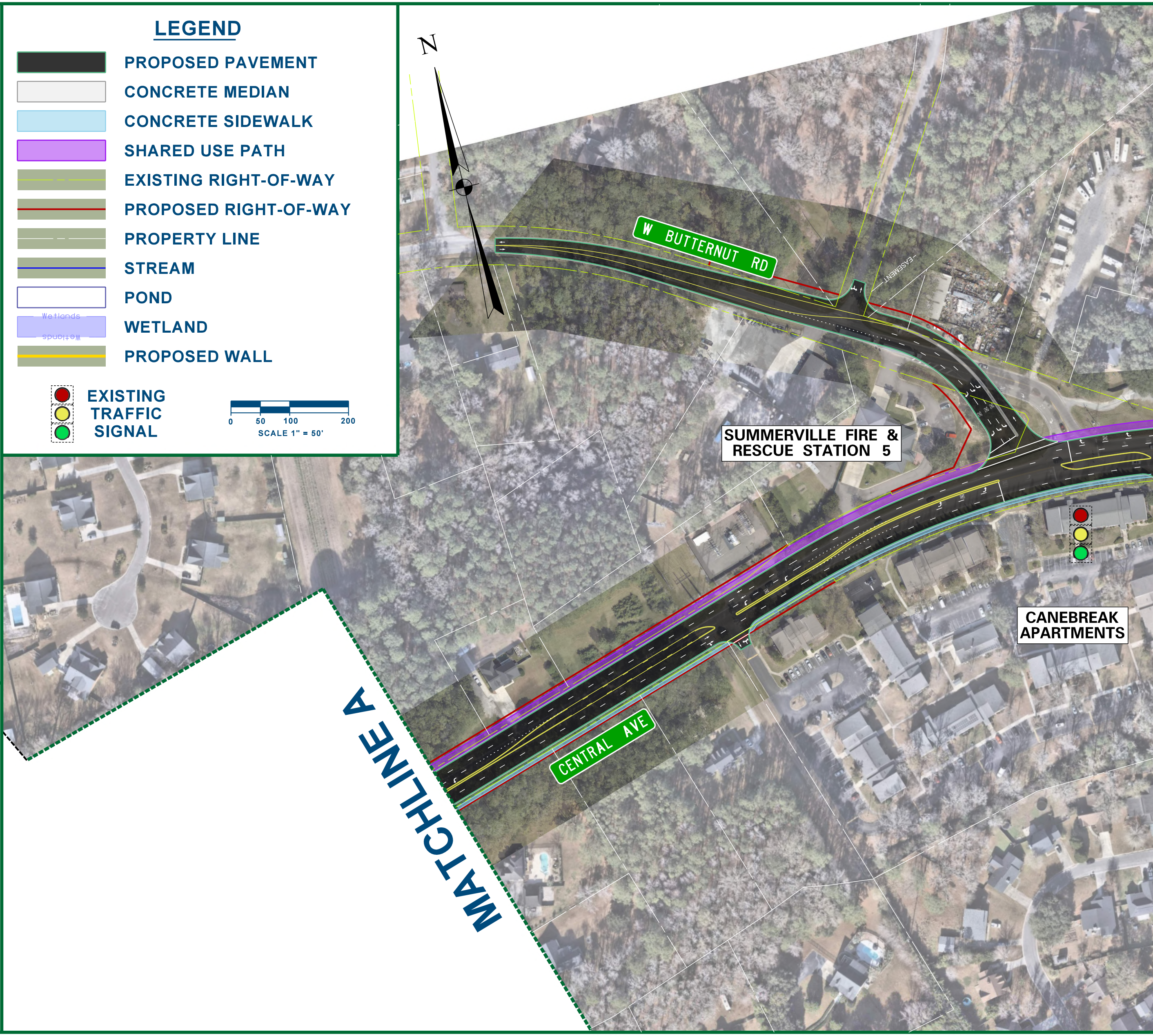
N
W BUTTERNUT RD
EASEMENT
SUMMERVILLE FIRE & RESCUE STATION 5
CANEBREAK APARTMENTS
CENTRAL AVE
MATCHLINE A

PAR

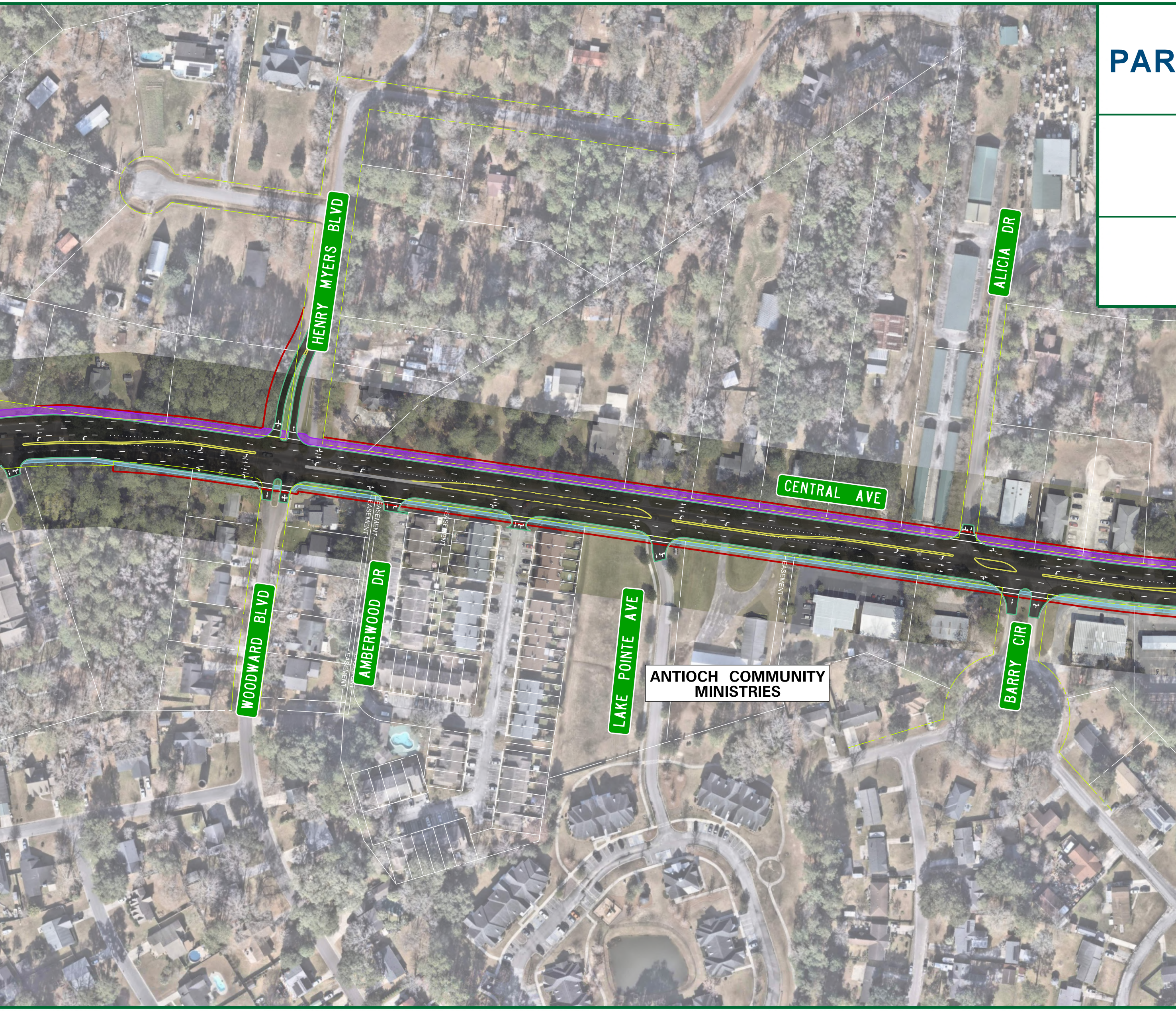
HENRY MYERS BLVD
ALICIA DR
CENTRAL AVE
EASEMENT
EASEMENT
EASEMENT
EASEMENT
WOODWARD BLVD
AMBERWOOD DR
LAKE POINTE AVE
ANTIOCH COMMUNITY MINISTRIES
BARRY CIR

CENTRAL AVENUE AND
SONS ROAD IMPROVEMENTS
ALTERNATE 2

Our Path to Progress
Dorchester County Transportation Sales Tax Program

GANNETT FLEMING
TRANSYSTEMS

MA

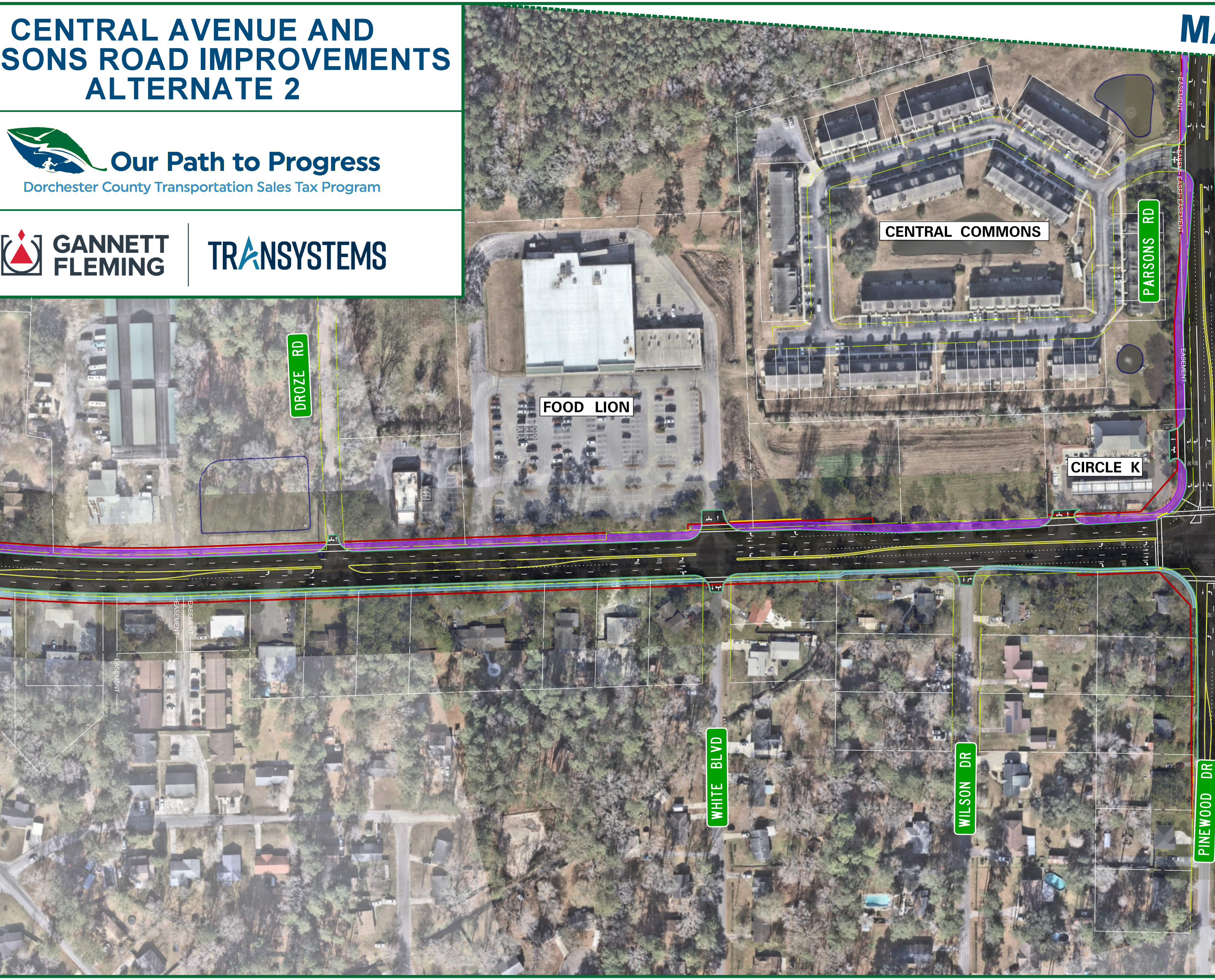
EASEMENT
CENTRAL COMMONS
PARSONS RD
FOOD LION
DROZE RD
CIRCLE K
EASEMENT
EASEMENT
WHITE BLVD
WILSON DR
PINEWOOD DR

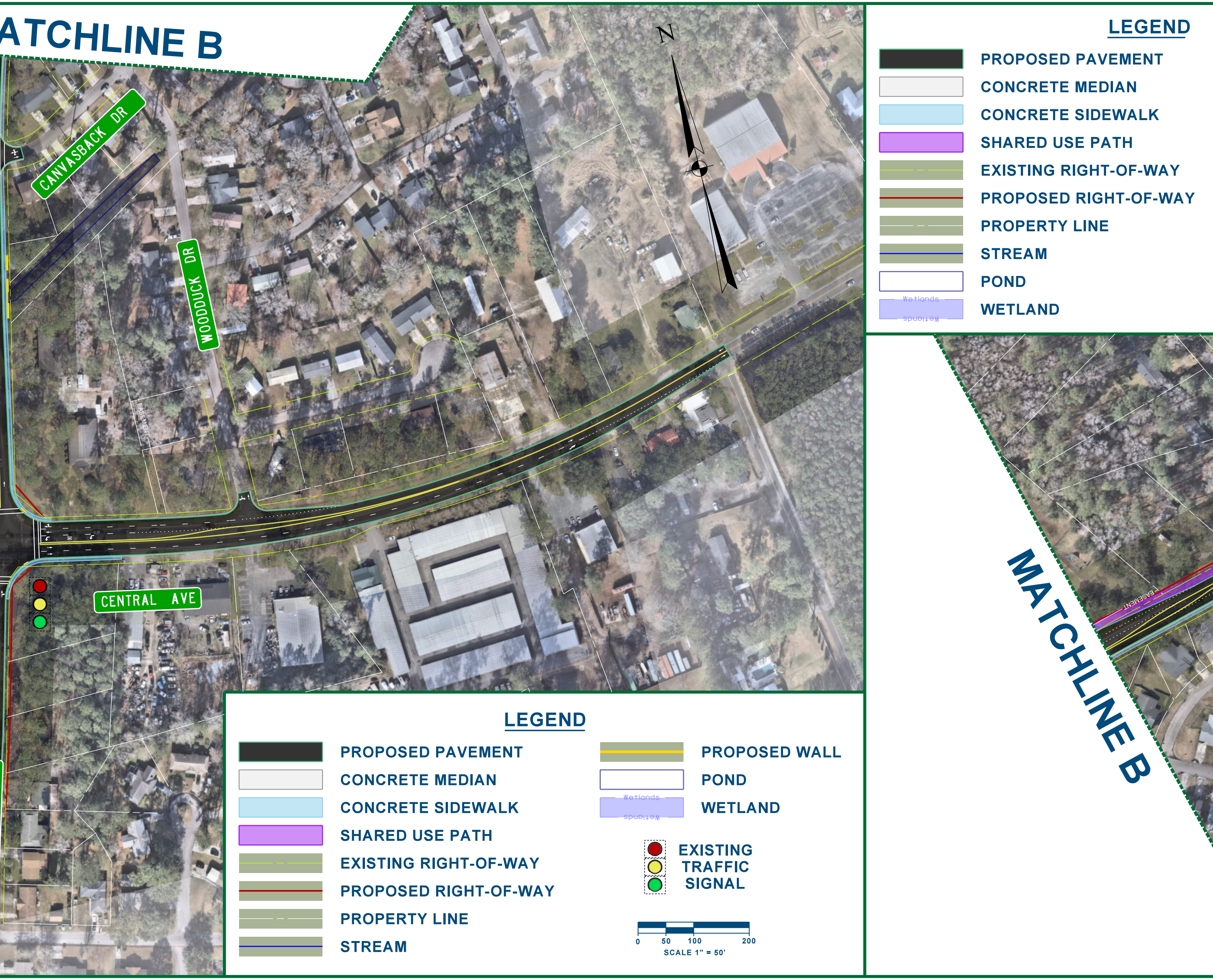
ATCHLINE B
N
CANVASBACK DR
WOODDUCK DR
EASEMENT
CENTRAL AVE
MATCHLINE B
EASEMENT
0
50
100
200
SCALE 1" = 50'

LEGEND

- PROPOSED PAVEMENT
- CONCRETE MEDIAN
- CONCRETE SIDEWALK
- SHARED USE PATH
- EXISTING RIGHT-OF-WAY
- PROPOSED RIGHT-OF-WAY
- PROPERTY LINE
- STREAM
- POND
- WETLAND

LEGEND

- PROPOSED PAVEMENT
- CONCRETE MEDIAN
- CONCRETE SIDEWALK
- SHARED USE PATH
- EXISTING RIGHT-OF-WAY
- PROPOSED RIGHT-OF-WAY
- PROPERTY LINE
- STREAM
- PROPOSED WALL
- POND
- WETLAND
- EXISTING TRAFFIC SIGNAL

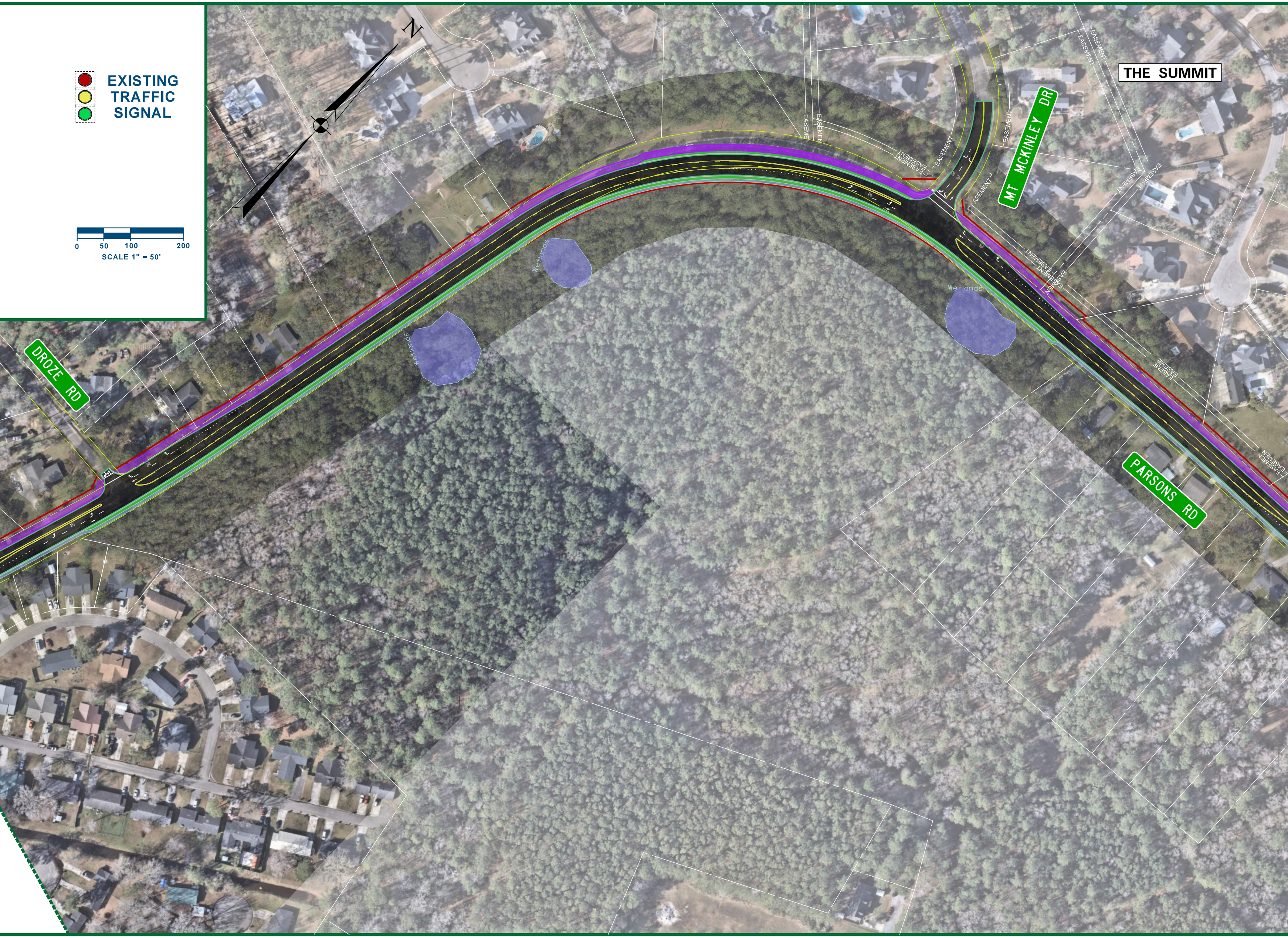
EXISTING TRAFFIC SIGNAL
0
50
100
200
SCALE 1" = 50'
N
THE SUMMIT
MT MCKINLEY DR
DROZE RD
PARSONS RD
Wetlands
Wetlands
Wetlands
EASEMENT

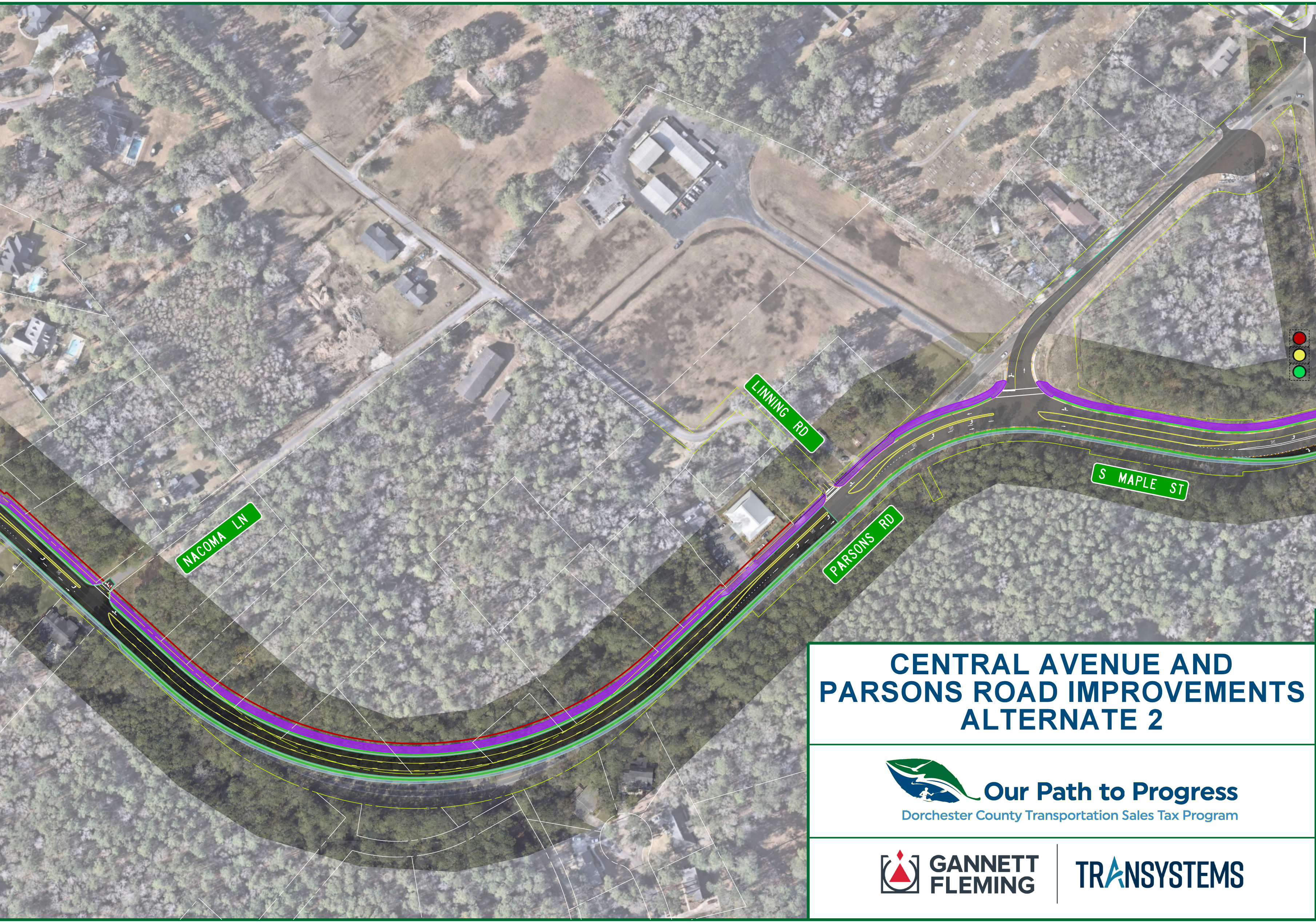
LINNING RD
NACOMA LN
S MAPLE ST
PARSONS RD

CENTRAL AVENUE AND PARSONS ROAD IMPROVEMENTS ALTERNATE 2

Our Path to Progress

Dorchester County Transportation Sales Tax Program

GANNETT FLEMING

TRANSYSTEMS

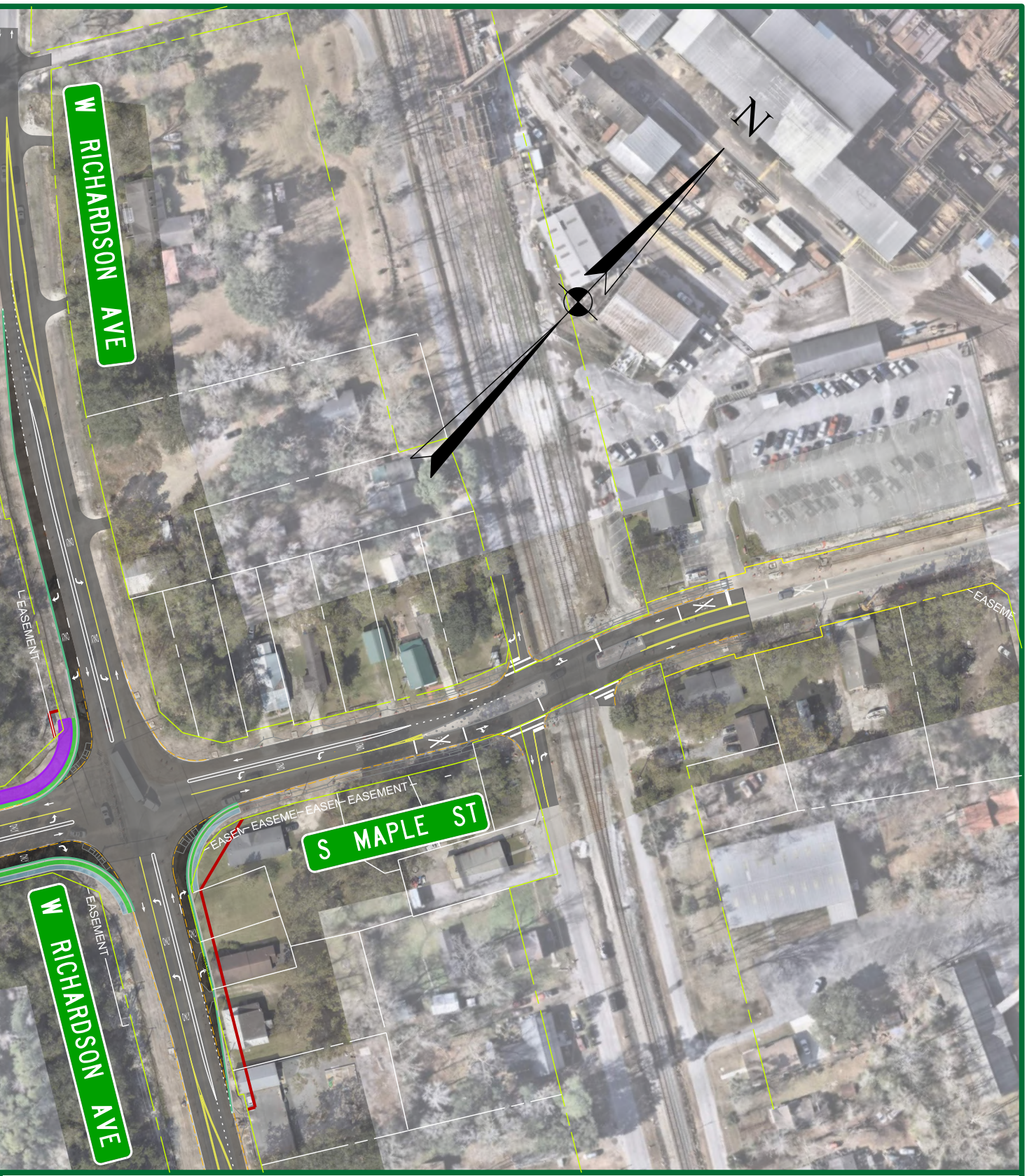
N
W RICHARDSON AVE
S MAPLE ST
W RICHARDSON AVE
EASEMENT
EASEMENT
EASEMENT
EASEMENT
EASEMENT
EASEME

LEGEND

⬛ PROPOSED PAVEMENT

⬜ CONCRETE MEDIAN

🟦 CONCRETE SIDEWALK

🟪 SHARED USE PATH

▬ EXISTING RIGHT-OF-WAY

▬ PROPOSED RIGHT-OF-WAY

▬ PROPERTY LINE

▬ STREAM

▭ POND

🟪 WETLAND

🚦 EXISTING TRAFFIC SIGNAL

0 50 100 200

SCALE 1" = 50'